

**Notes**

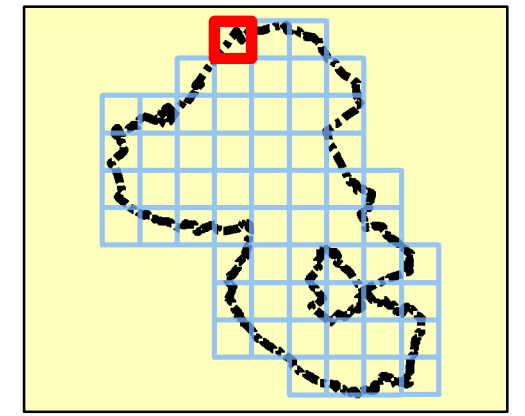
The climate change map shows the potential impacts that climate change may have on river flows and, subsequently, on flood events.

Where models exist in the study area, the 2080 climate change allowances have been applied to the 1 in 100 year flows for the defended scenario.

Central: 25%  
Higher Central: 35%  
Upper End: 65%

Developers should assess the flood risk implications of climate change to development as part of a detailed Flood Risk Assessment.

**Key Plan**



**Legend**

- Council boundary
- 1 in 100 year defended scenario
- 1 in 100-year climate change (2080s)**
- Central
- Higher Central
- Upper End



REF	Date	Comments
A	Jan 2017	Draft
B	Feb 2017	Final
C		

Reproduced from Ordnance Survey mapping with the permission of Ordnance Survey on behalf of the Controller of Her Majesty's Stationary Office. © Crown copyright and database rights 2017.

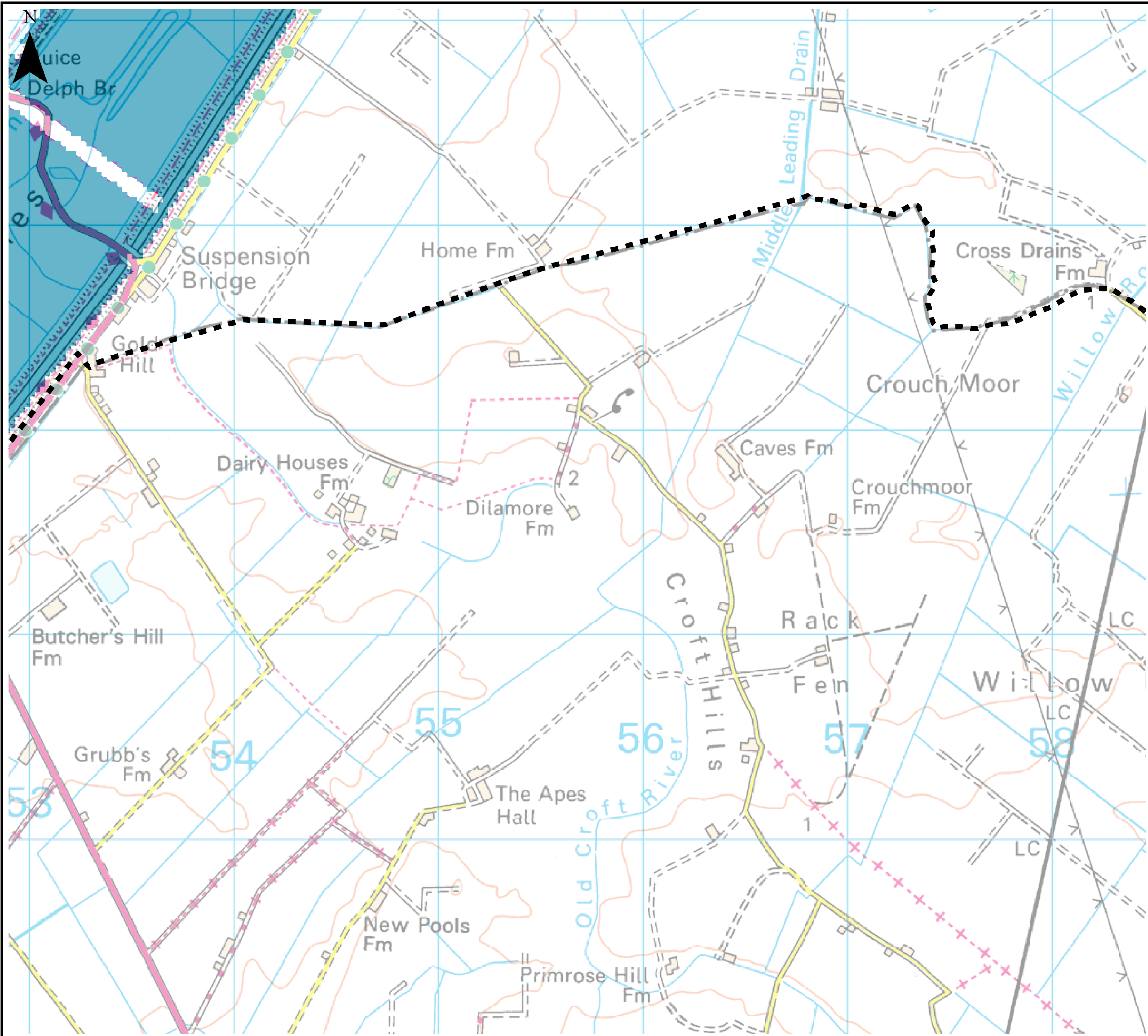
**EAST CAMBRIDGESHIRE DISTRICT COUNCIL**  
**APPENDIX C**  
**CLIMATE CHANGE MAPS**

Index Number: ECDC\_1

This document is the property of Jeremy Benn Associates Ltd. It shall not be reproduced in whole or in part, nor disclosed to a third party, without the permission of Jeremy Benn Associates Ltd.







**Notes**

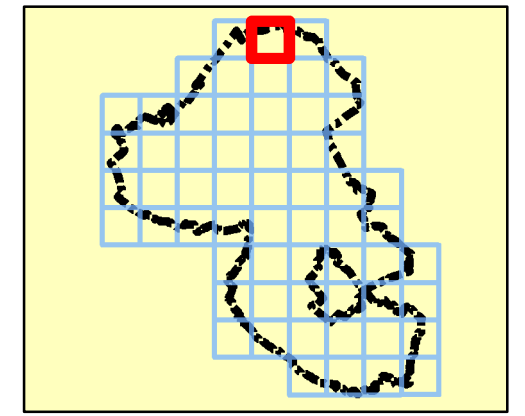
The climate change map shows the potential impacts that climate change may have on river flows and, subsequently, on flood events.

Where models exist in the study area, the 2080 climate change allowances have been applied to the 1 in 100 year flows for the defended scenario.

Central: 25%  
Higher Central: 35%  
Upper End: 65%

Developers should assess the flood risk implications of climate change to development as part of a detailed Flood Risk Assessment.

**Key Plan**



**Legend**

- Council boundary
- 1 in 100 year defended scenario
- 1 in 100-year climate change (2080s)**
- Central
- Higher Central
- Upper End



REF	Date	Comments
A	Jan 2017	Draft
B	Feb 2017	Final
C		

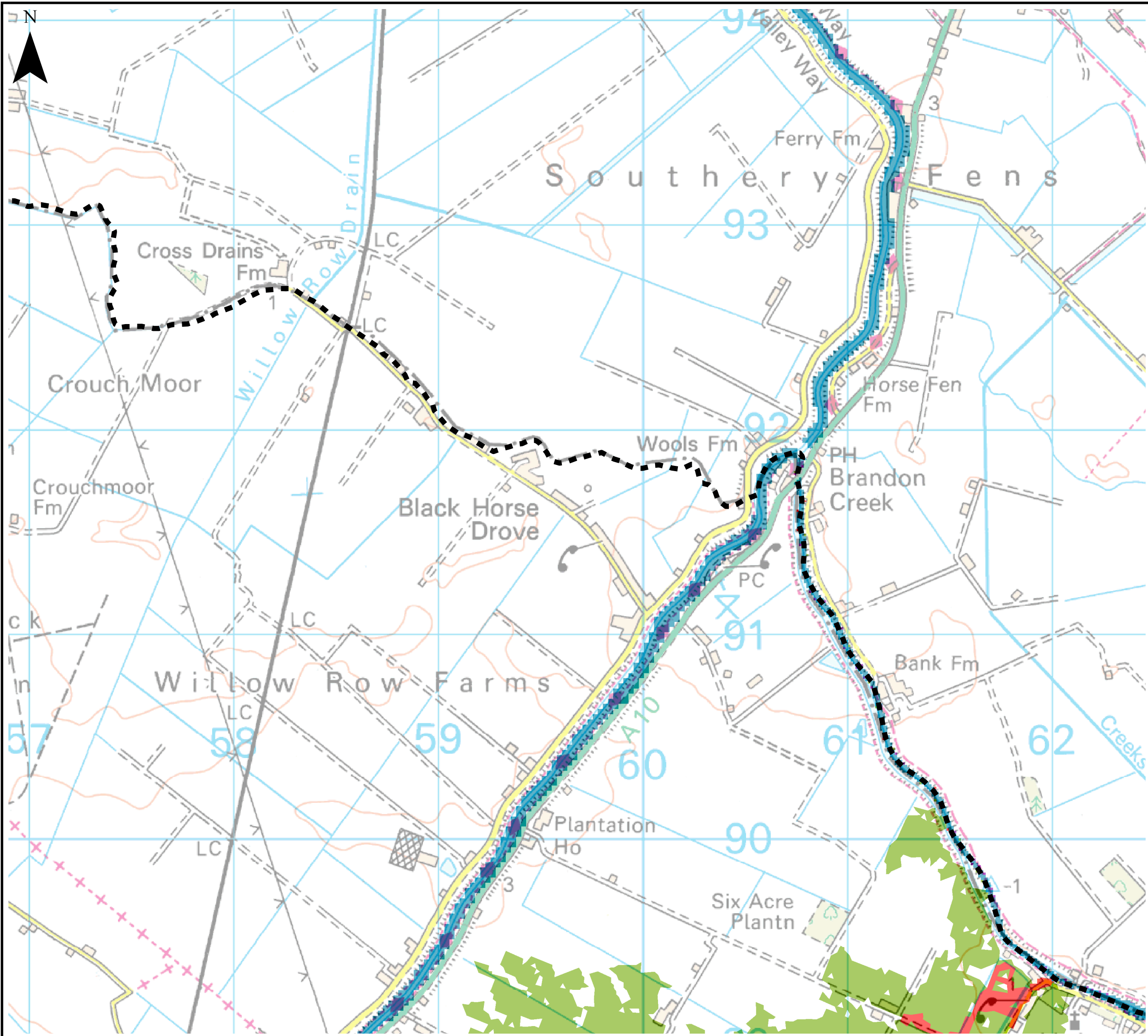
Reproduced from Ordnance Survey mapping with the permission of Ordnance Survey on behalf of the Controller of Her Majesty's Stationary Office. © Crown copyright and database rights 2017.

**EAST CAMBRIDGESHIRE DISTRICT COUNCIL**  
APPENDIX C  
CLIMATE CHANGE MAPS

Index Number: ECDC\_2

This document is the property of Jeremy Benn Associates Ltd. It shall not be reproduced in whole or in part, nor disclosed to a third party, without the permission of Jeremy Benn Associates Ltd.





**Notes**

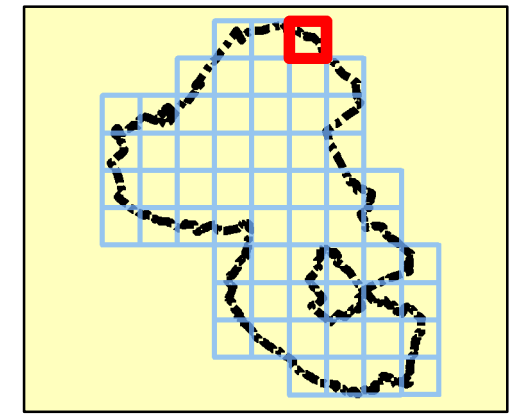
The climate change map shows the potential impacts that climate change may have on river flows and, subsequently, on flood events.

Where models exist in the study area, the 2080 climate change allowances have been applied to the 1 in 100 year flows for the defended scenario.

Central: 25%  
 Higher Central: 35%  
 Upper End: 65%

Developers should assess the flood risk implications of climate change to development as part of a detailed Flood Risk Assessment.

**Key Plan**



**Legend**

- Council boundary
- 1 in 100 year defended scenario
- 1 in 100-year climate change (2080s)**
- Central
- Higher Central
- Upper End



REF	Date	Comments
A	Jan 2017	Draft
B	Feb 2017	Final
C		

Reproduced from Ordnance Survey mapping with the permission of Ordnance Survey on behalf of the Controller of Her Majesty's Stationary Office. © Crown copyright and database rights 2017.

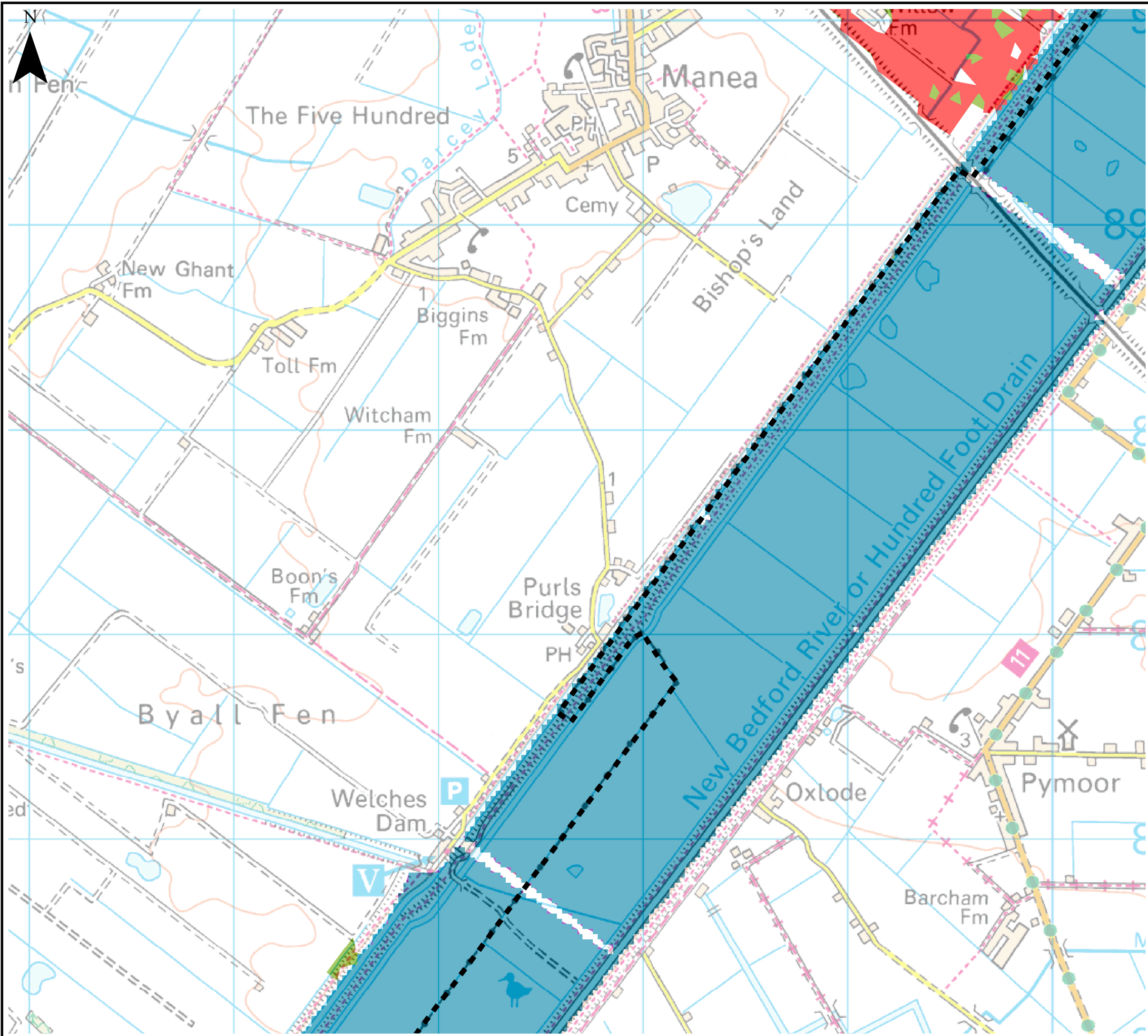
**EAST CAMBRIDGESHIRE DISTRICT COUNCIL**  
 APPENDIX C  
 CLIMATE CHANGE MAPS

Index Number: ECDC\_3

This document is the property of Jeremy Benn Associates Ltd. It shall not be reproduced in whole or in part, nor disclosed to a third party, without the permission of Jeremy Benn Associates Ltd.







**Notes**

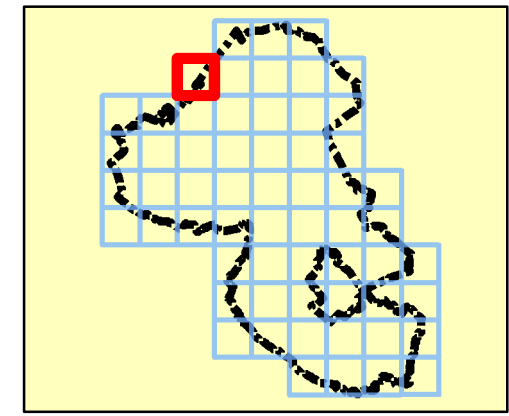
The climate change map shows the potential impacts that climate change may have on river flows and, subsequently, on flood events.

Where models exist in the study area, the 2080 climate change allowances have been applied to the 1 in 100 year flows for the defended scenario.

Central: 25%  
 Higher Central: 35%  
 Upper End: 65%

Developers should assess the flood risk implications of climate change to development as part of a detailed Flood Risk Assessment.

**Key Plan**



**Legend**

- Council boundary
- 1 in 100 year defended scenario
- 1 in 100-year climate change (2080s)**
- Central
- Higher Central
- Upper End



REF	Date	Comments
A	Jan 2017	Draft
B	Feb 2017	Final
C		

Reproduced from Ordnance Survey mapping with the permission of Ordnance Survey on behalf of the Controller of Her Majesty's Stationary Office. © Crown copyright and database rights 2017.

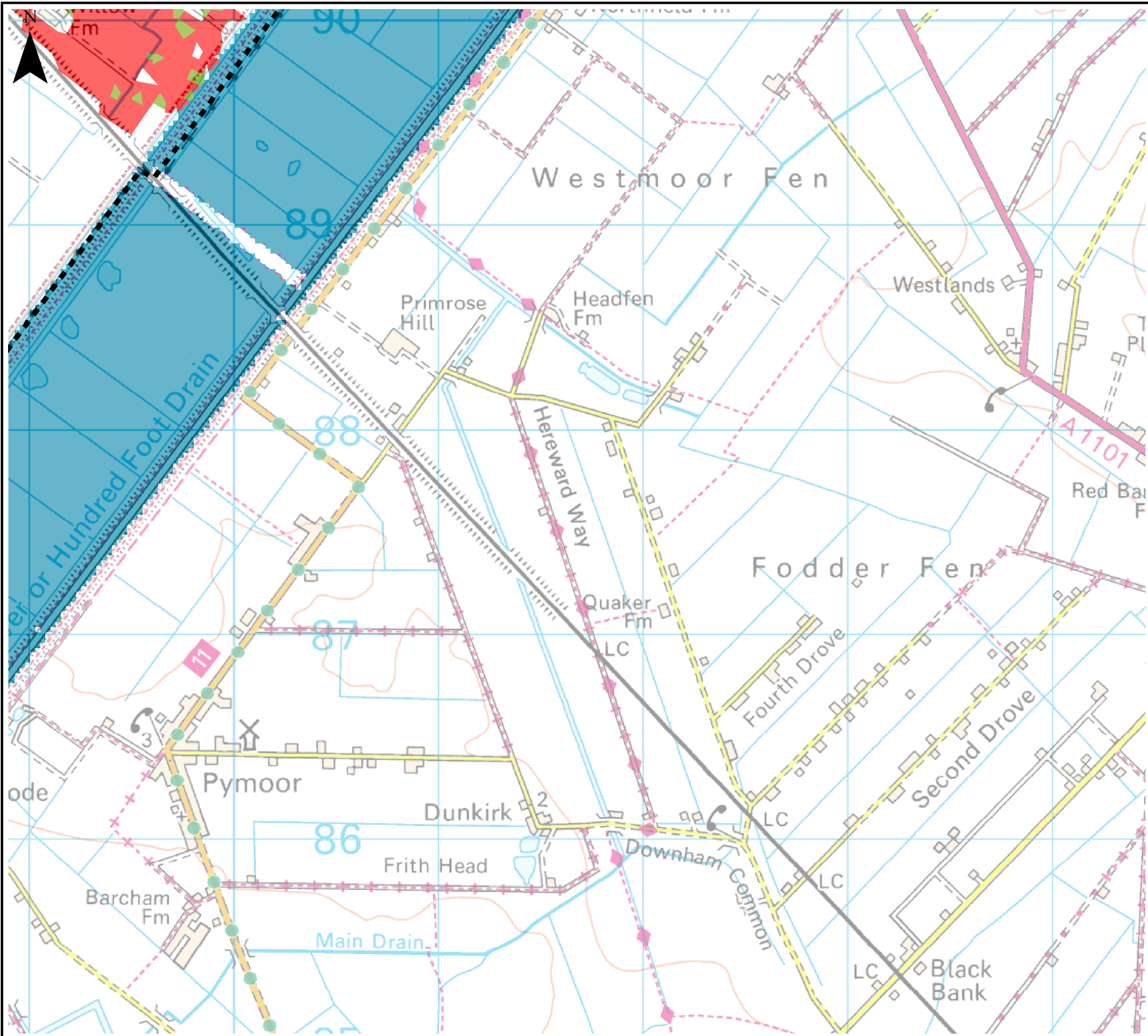
**EAST CAMBRIDGESHIRE DISTRICT COUNCIL**  
**APPENDIX C**  
**CLIMATE CHANGE MAPS**

Index Number: ECDC\_4

This document is the property of Jeremy Benn Associates Ltd. It shall not be reproduced in whole or in part, nor disclosed to a third party, without the permission of Jeremy Benn Associates Ltd.







**Notes**

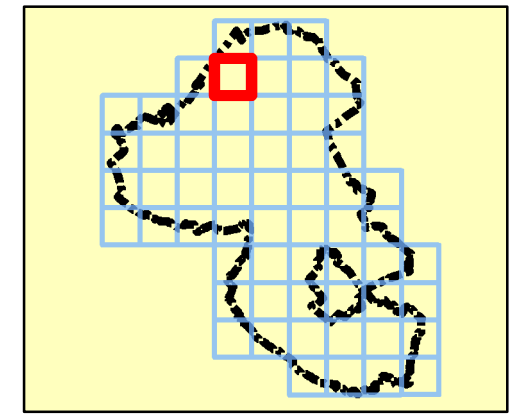
The climate change map shows the potential impacts that climate change may have on river flows and, subsequently, on flood events.

Where models exist in the study area, the 2080 climate change allowances have been applied to the 1 in 100 year flows for the defended scenario.

Central: 25%  
 Higher Central: 35%  
 Upper End: 65%

Developers should assess the flood risk implications of climate change to development as part of a detailed Flood Risk Assessment.

**Key Plan**



**Legend**

- Council boundary
- 1 in 100 year defended scenario
- 1 in 100-year climate change (2080s)**
- Central
- Higher Central
- Upper End



REF	Date	Comments
A	Jan 2017	Draft
B	Feb 2017	Final
C		

Reproduced from Ordnance Survey mapping with the permission of Ordnance Survey on behalf of the Controller of Her Majesty's Stationary Office. © Crown copyright and database rights 2017.

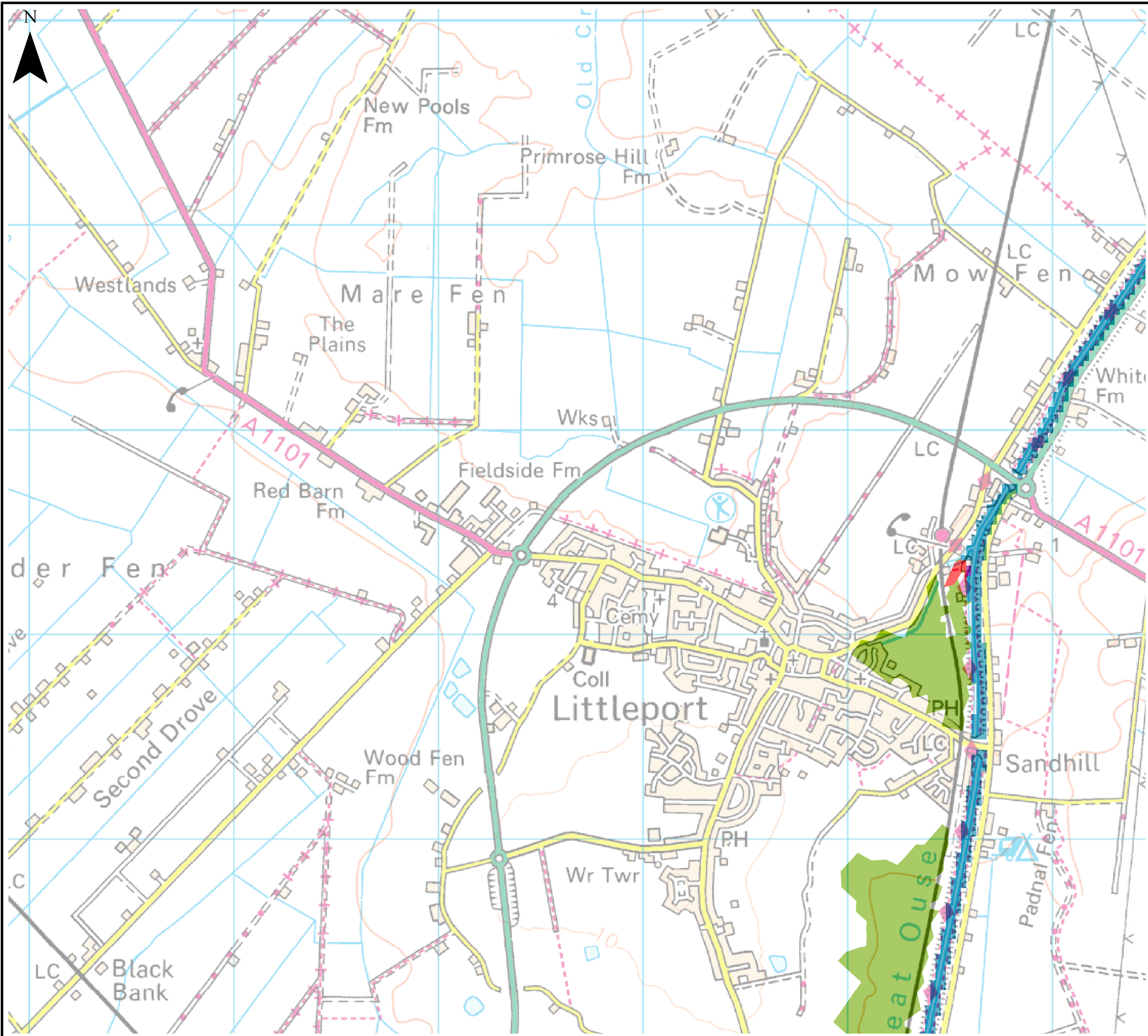
**EAST CAMBRIDGESHIRE DISTRICT COUNCIL**  
 APPENDIX C  
 CLIMATE CHANGE MAPS

Index Number: ECDC\_5

This document is the property of Jeremy Benn Associates Ltd. It shall not be reproduced in whole or in part, nor disclosed to a third party, without the permission of Jeremy Benn Associates Ltd.







**Notes**

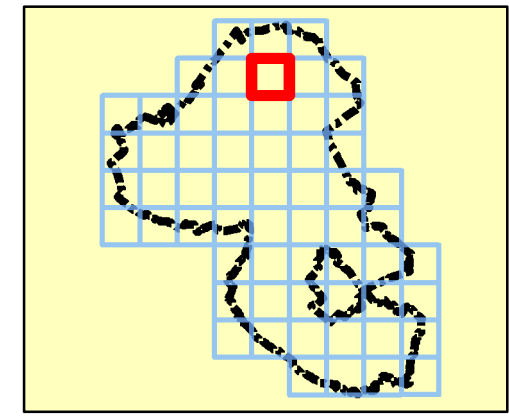
The climate change map shows the potential impacts that climate change may have on river flows and, subsequently, on flood events.

Where models exist in the study area, the 2080 climate change allowances have been applied to the 1 in 100 year flows for the defended scenario.

Central: 25%  
Higher Central: 35%  
Upper End: 65%

Developers should assess the flood risk implications of climate change to development as part of a detailed Flood Risk Assessment.

**Key Plan**



**Legend**

- Council boundary
- 1 in 100 year defended scenario
- 1 in 100-year climate change (2080s)**
- Central
- Higher Central
- Upper End



REF	Date	Comments
A	Jan 2017	Draft
B	Feb 2017	Final
C		

Reproduced from Ordnance Survey mapping with the permission of Ordnance Survey on behalf of the Controller of Her Majesty's Stationary Office. © Crown copyright and database rights 2017.

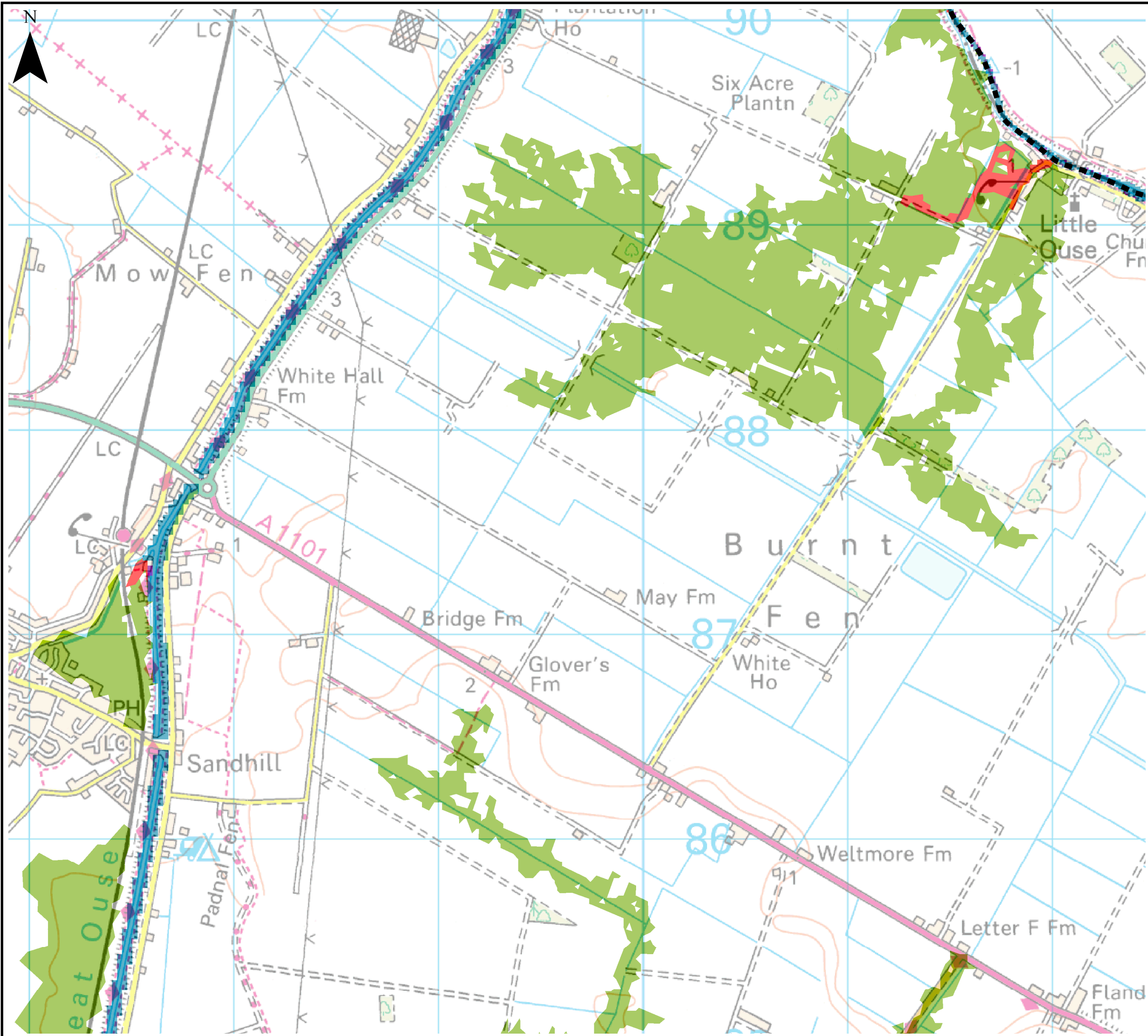
**EAST CAMBRIDGESHIRE DISTRICT COUNCIL**  
**APPENDIX C**  
**CLIMATE CHANGE MAPS**

Index Number: ECDC\_6

This document is the property of Jeremy Benn Associates Ltd. It shall not be reproduced in whole or in part, nor disclosed to a third party, without the permission of Jeremy Benn Associates Ltd.







**Notes**

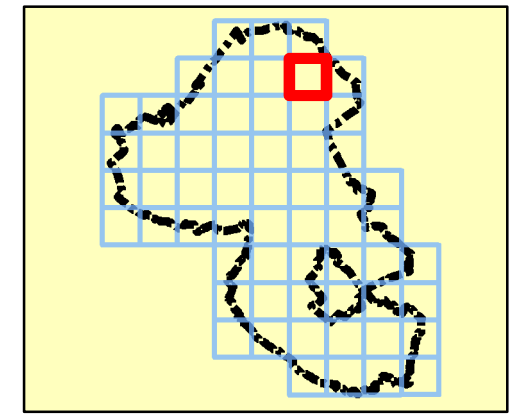
The climate change map shows the potential impacts that climate change may have on river flows and, subsequently, on flood events.

Where models exist in the study area, the 2080 climate change allowances have been applied to the 1 in 100 year flows for the defended scenario.

Central: 25%  
Higher Central: 35%  
Upper End: 65%

Developers should assess the flood risk implications of climate change to development as part of a detailed Flood Risk Assessment.

**Key Plan**



**Legend**

- Council boundary
- 1 in 100 year defended scenario
- 1 in 100-year climate change (2080s)**
- Central
- Higher Central
- Upper End



REF	Date	Comments
A	Jan 2017	Draft
B	Feb 2017	Final
C		

Reproduced from Ordnance Survey mapping with the permission of Ordnance Survey on behalf of the Controller of Her Majesty's Stationary Office. © Crown copyright and database rights 2017.

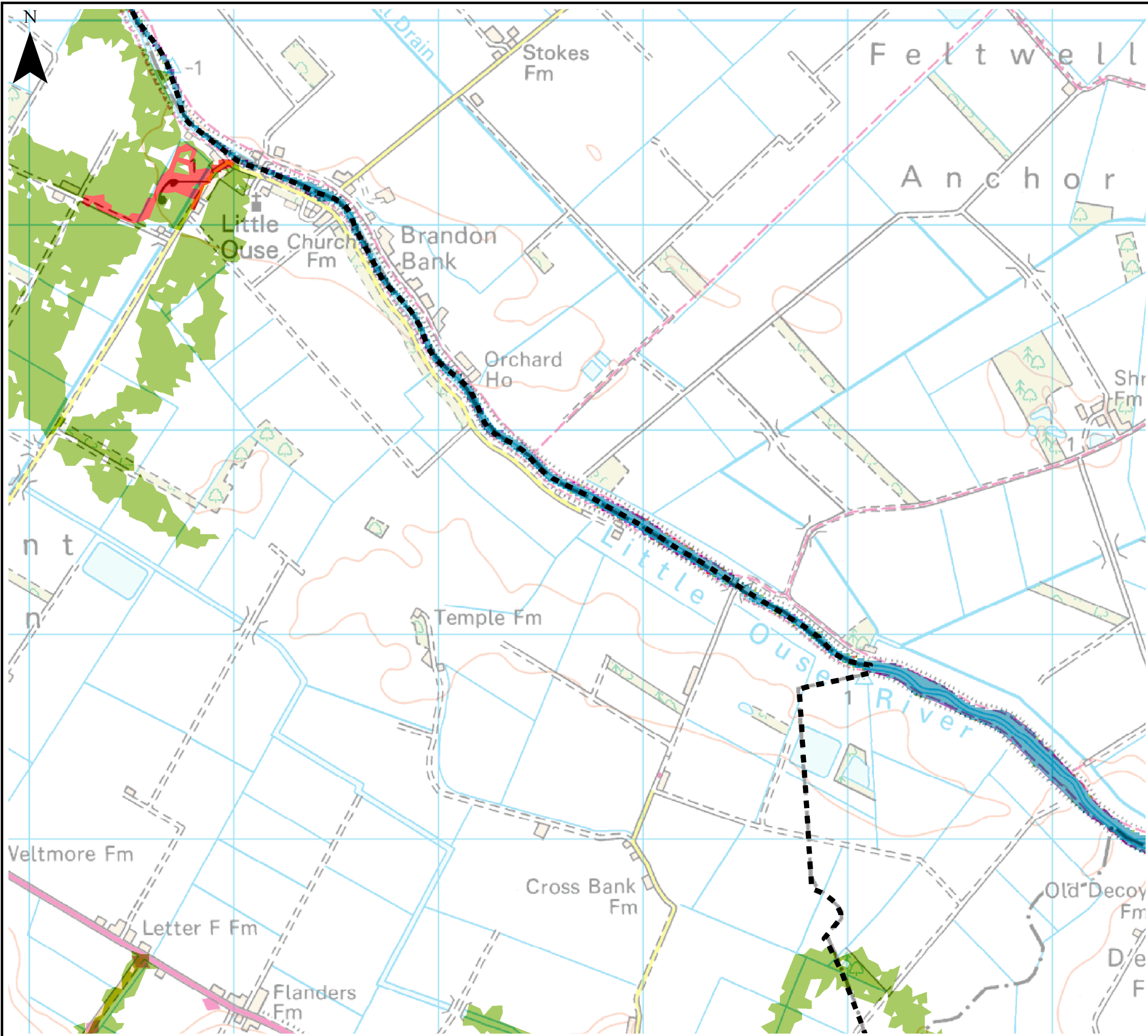
**EAST CAMBRIDGESHIRE DISTRICT COUNCIL**  
**APPENDIX C**  
**CLIMATE CHANGE MAPS**

Index Number: ECDC\_7

This document is the property of Jeremy Benn Associates Ltd. It shall not be reproduced in whole or in part, nor disclosed to a third party, without the permission of Jeremy Benn Associates Ltd.







**Notes**

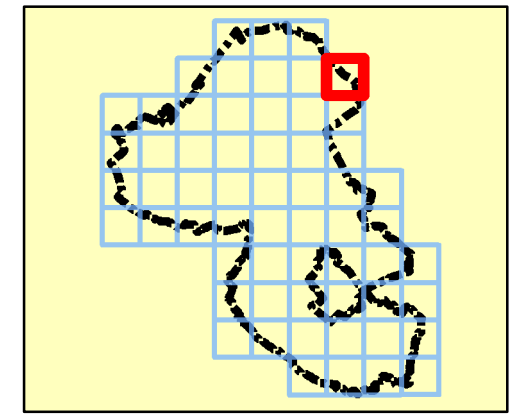
The climate change map shows the potential impacts that climate change may have on river flows and, subsequently, on flood events.

Where models exist in the study area, the 2080 climate change allowances have been applied to the 1 in 100 year flows for the defended scenario.






Central: 25%  
 Higher Central: 35%  
 Upper End: 65%

Developers should assess the flood risk implications of climate change to development as part of a detailed Flood Risk Assessment.

**Key Plan**



**Legend**

-  Council boundary
-  1 in 100 year defended scenario
- 1 in 100-year climate change (2080s)**
-  Central
-  Higher Central
-  Upper End



REF	Date	Comments
A	Jan 2017	Draft
B	Feb 2017	Final
C		

Reproduced from Ordnance Survey mapping with the permission of Ordnance Survey on behalf of the Controller of Her Majesty's Stationary Office. © Crown copyright and database rights 2017.

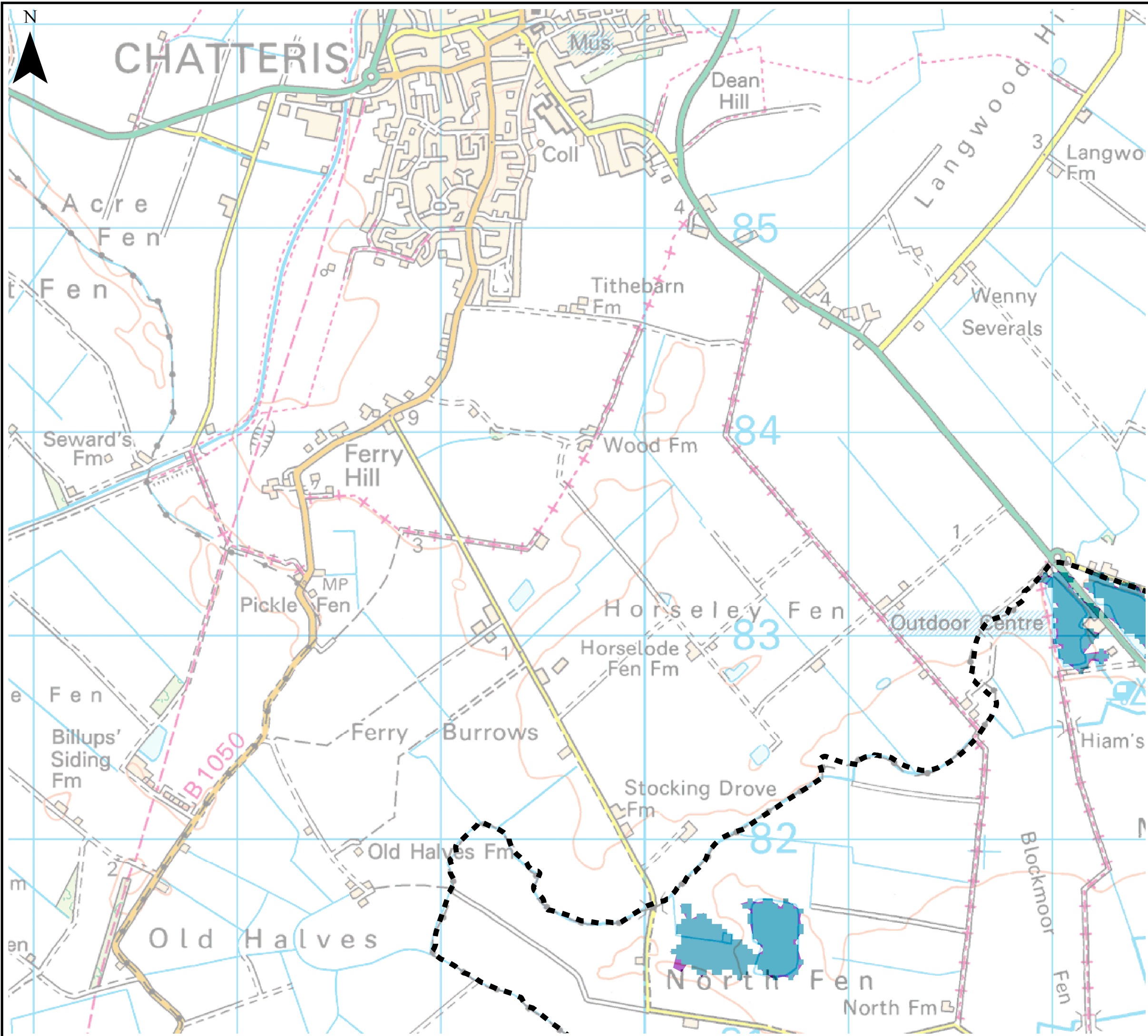
**EAST CAMBRIDGESHIRE DISTRICT COUNCIL**  
**APPENDIX C**  
**CLIMATE CHANGE MAPS**

Index Number: ECDC\_8

This document is the property of Jeremy Benn Associates Ltd. It shall not be reproduced in whole or in part, nor disclosed to a third party, without the permission of Jeremy Benn Associates Ltd.







**Notes**

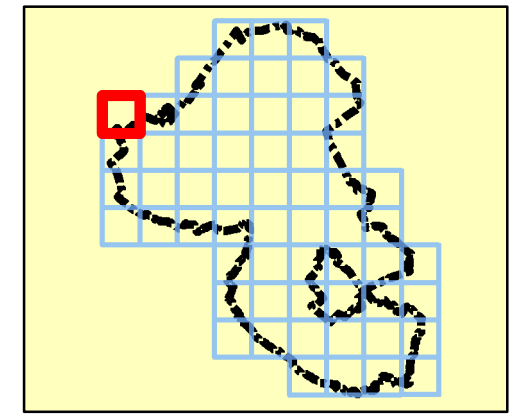
The climate change map shows the potential impacts that climate change may have on river flows and, subsequently, on flood events.

Where models exist in the study area, the 2080 climate change allowances have been applied to the 1 in 100 year flows for the defended scenario.

Central: 25%  
 Higher Central: 35%  
 Upper End: 65%

Developers should assess the flood risk implications of climate change to development as part of a detailed Flood Risk Assessment.

**Key Plan**



**Legend**

- Council boundary
- 1 in 100 year defended scenario
- 1 in 100-year climate change (2080s)**
- Central
- Higher Central
- Upper End



REF	Date	Comments
A	Jan 2017	Draft
B	Feb 2017	Final
C		

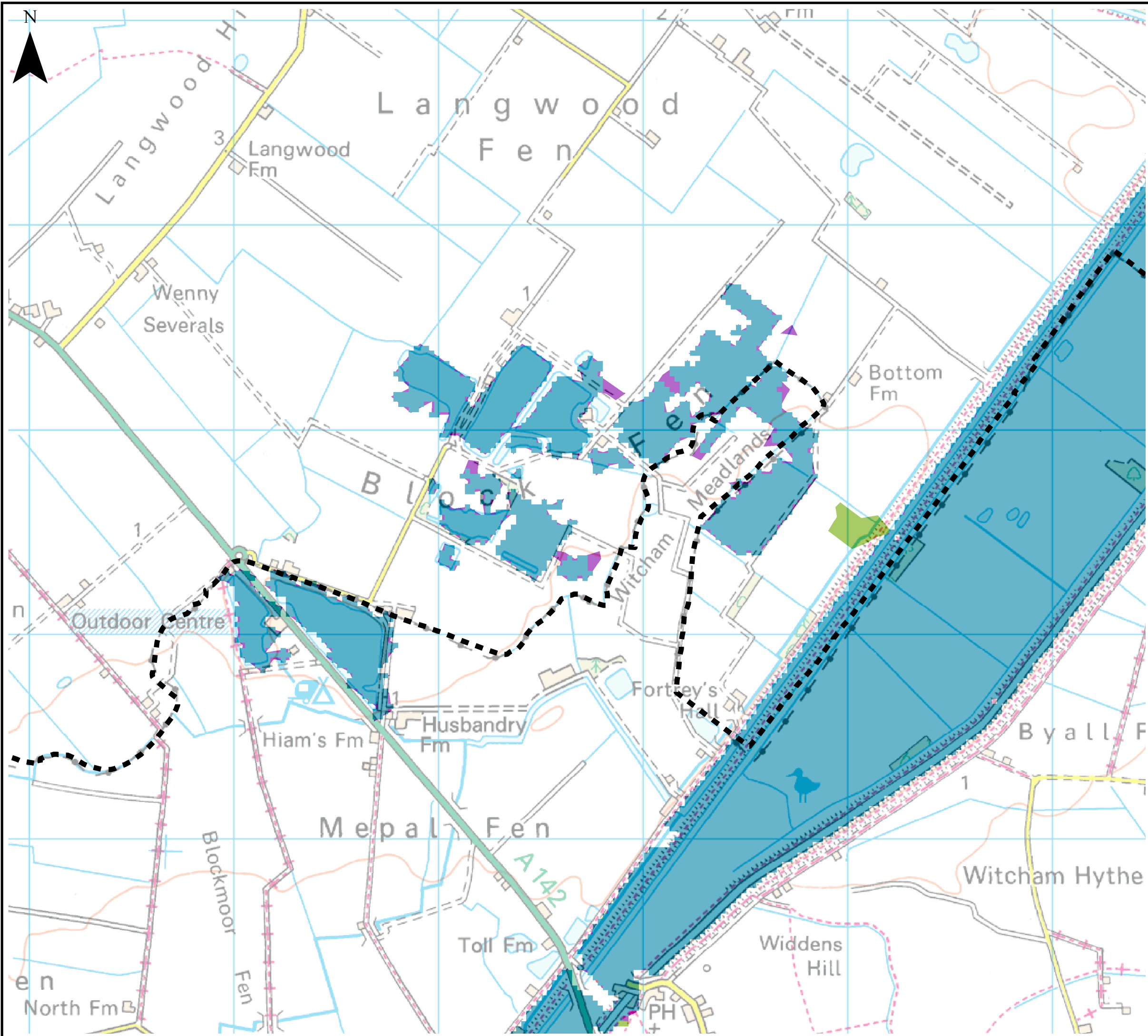
Reproduced from Ordnance Survey mapping with the permission of Ordnance Survey on behalf of the Controller of Her Majesty's Stationary Office. © Crown copyright and database rights 2017.

**EAST CAMBRIDGESHIRE DISTRICT COUNCIL**  
**APPENDIX C**  
**CLIMATE CHANGE MAPS**

Index Number: ECDC\_9

This document is the property of Jeremy Benn Associates Ltd. It shall not be reproduced in whole or in part, nor disclosed to a third party, without the permission of Jeremy Benn Associates Ltd.





**Notes**

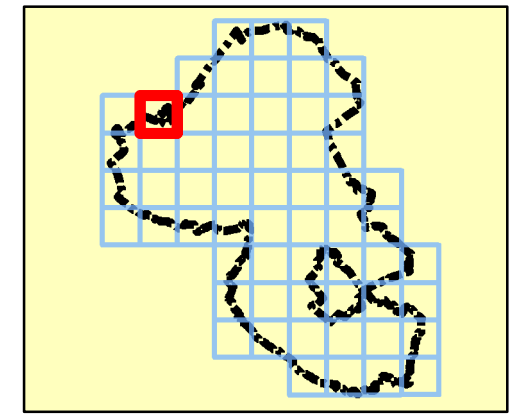
The climate change map shows the potential impacts that climate change may have on river flows and, subsequently, on flood events.

Where models exist in the study area, the 2080 climate change allowances have been applied to the 1 in 100 year flows for the defended scenario.

Central: 25%  
Higher Central: 35%  
Upper End: 65%

Developers should assess the flood risk implications of climate change to development as part of a detailed Flood Risk Assessment.

**Key Plan**



**Legend**

- Council boundary
- 1 in 100 year defended scenario
- 1 in 100-year climate change (2080s)**
- Central
- Higher Central
- Upper End



REF	Date	Comments
A	Jan 2017	Draft
B	Feb 2017	Final
C		

Reproduced from Ordnance Survey mapping with the permission of Ordnance Survey on behalf of the Controller of Her Majesty's Stationary Office. © Crown copyright and database rights 2017.

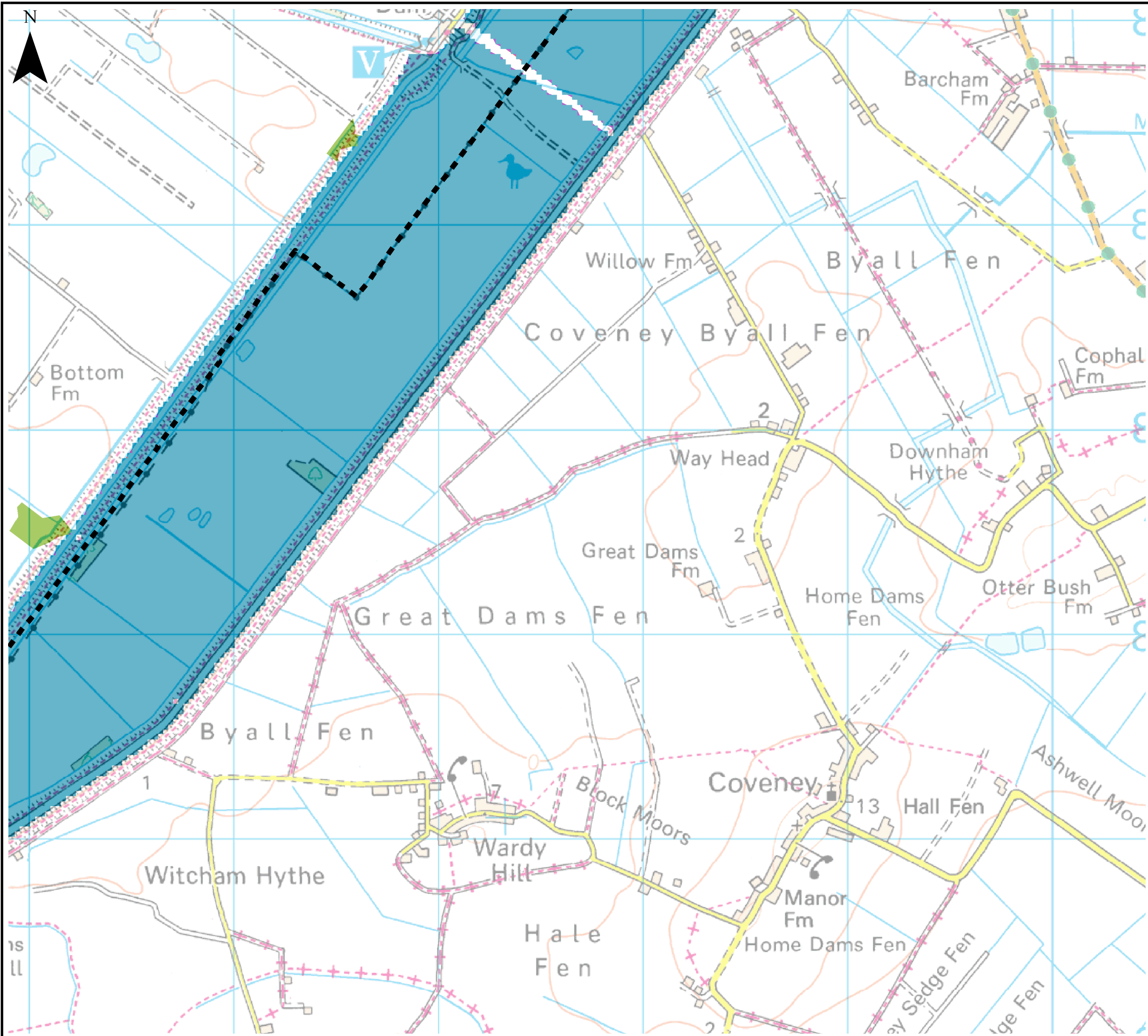
**EAST CAMBRIDGESHIRE DISTRICT COUNCIL**  
APPENDIX C  
CLIMATE CHANGE MAPS

Index Number: ECDC\_10

This document is the property of Jeremy Benn Associates Ltd. It shall not be reproduced in whole or in part, nor disclosed to a third party, without the permission of Jeremy Benn Associates Ltd.







**Notes**

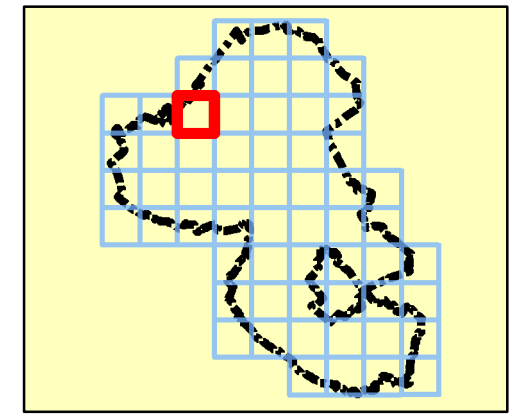
The climate change map shows the potential impacts that climate change may have on river flows and, subsequently, on flood events.

Where models exist in the study area, the 2080 climate change allowances have been applied to the 1 in 100 year flows for the defended scenario.

Central: 25%  
 Higher Central: 35%  
 Upper End: 65%

Developers should assess the flood risk implications of climate change to development as part of a detailed Flood Risk Assessment.

**Key Plan**



**Legend**

- Council boundary
- 1 in 100 year defended scenario
- 1 in 100-year climate change (2080s)**
- Central
- Higher Central
- Upper End



REF	Date	Comments
A	Jan 2017	Draft
B	Feb 2017	Final
C		

Reproduced from Ordnance Survey mapping with the permission of Ordnance Survey on behalf of the Controller of Her Majesty's Stationary Office. © Crown copyright and database rights 2017.

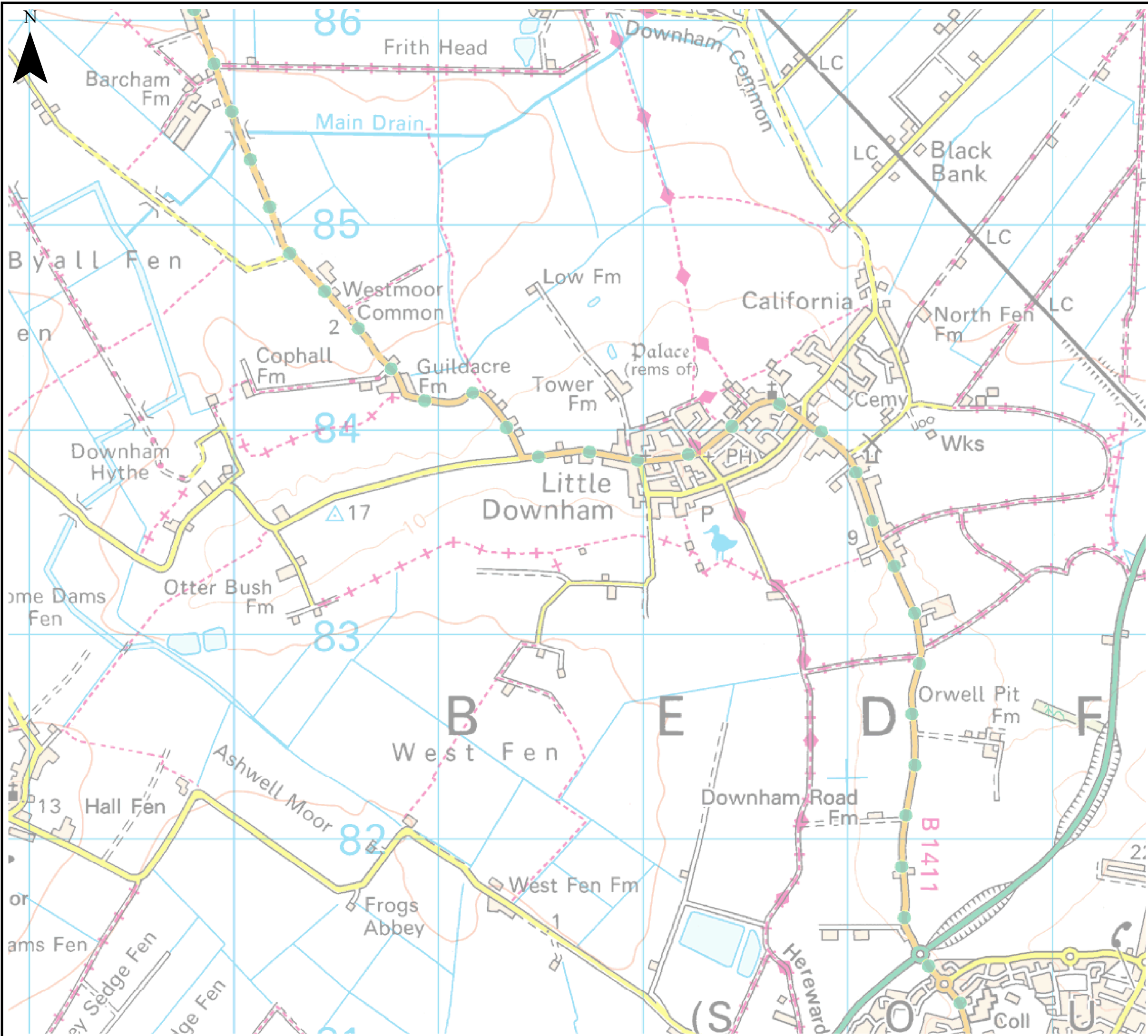
**EAST CAMBRIDGESHIRE DISTRICT COUNCIL**  
 APPENDIX C  
 CLIMATE CHANGE MAPS

Index Number: ECDC\_11

This document is the property of Jeremy Benn Associates Ltd. It shall not be reproduced in whole or in part, nor disclosed to a third party, without the permission of Jeremy Benn Associates Ltd.







**Notes**

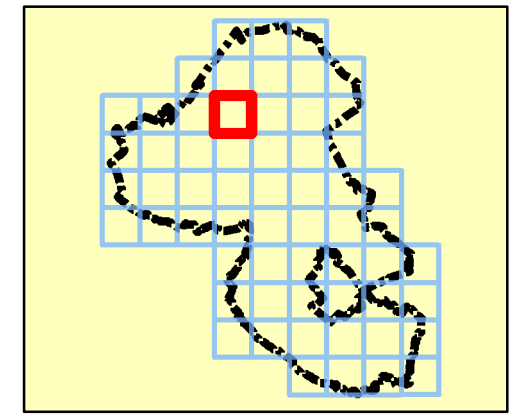
The climate change map shows the potential impacts that climate change may have on river flows and, subsequently, on flood events.

Where models exist in the study area, the 2080 climate change allowances have been applied to the 1 in 100 year flows for the defended scenario.

Central: 25%  
Higher Central: 35%  
Upper End: 65%

Developers should assess the flood risk implications of climate change to development as part of a detailed Flood Risk Assessment.

**Key Plan**



**Legend**

- Council boundary
- 1 in 100 year defended scenario
- 1 in 100-year climate change (2080s)**
- Central
- Higher Central
- Upper End



REF	Date	Comments
A	Jan 2017	Draft
B	Feb 2017	Final
C		

Reproduced from Ordnance Survey mapping with the permission of Ordnance Survey on behalf of the Controller of Her Majesty's Stationary Office. © Crown copyright and database rights 2017.

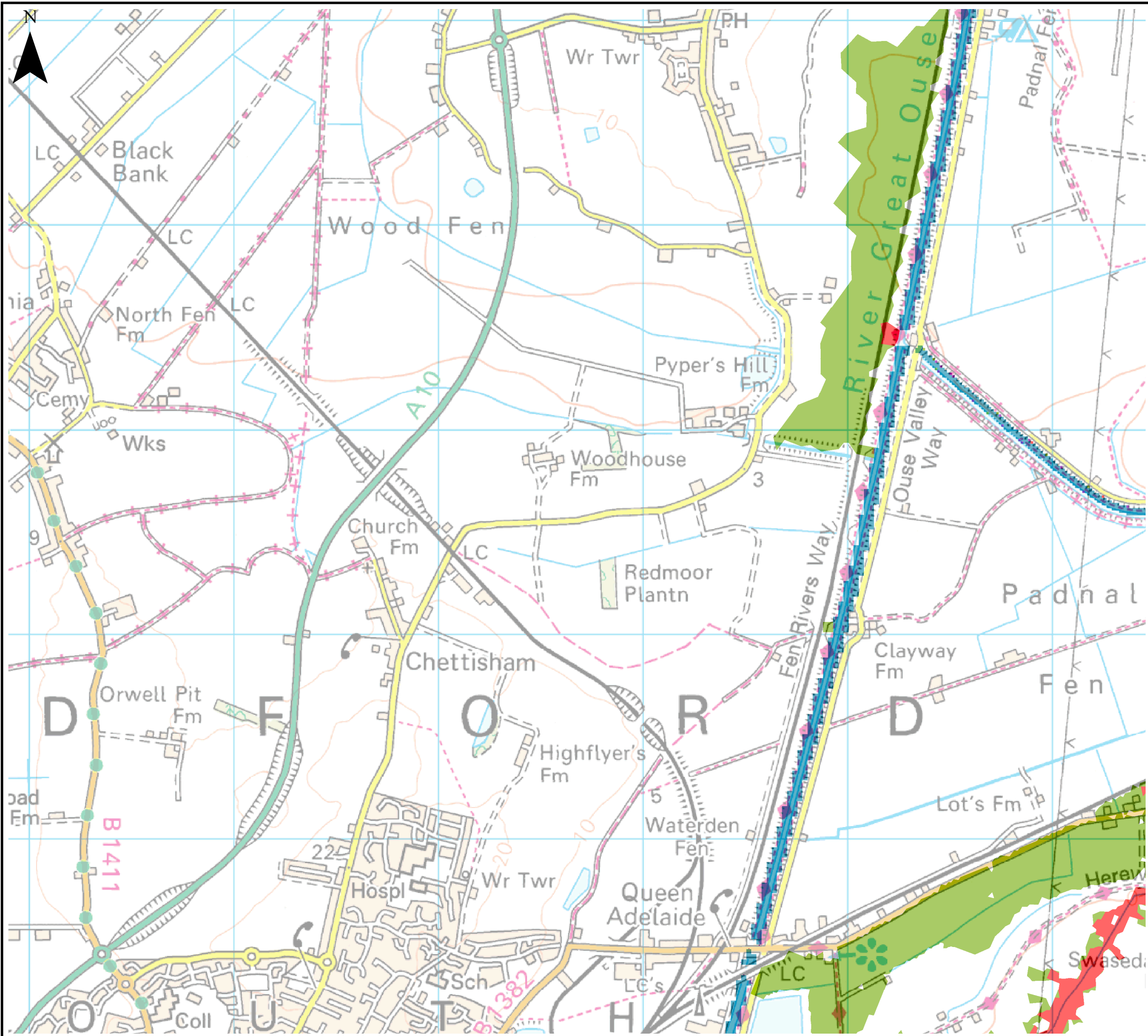
**EAST CAMBRIDGESHIRE DISTRICT COUNCIL**  
APPENDIX C  
CLIMATE CHANGE MAPS

Index Number: ECDC\_12

This document is the property of Jeremy Benn Associates Ltd. It shall not be reproduced in whole or in part, nor disclosed to a third party, without the permission of Jeremy Benn Associates Ltd.







**Notes**

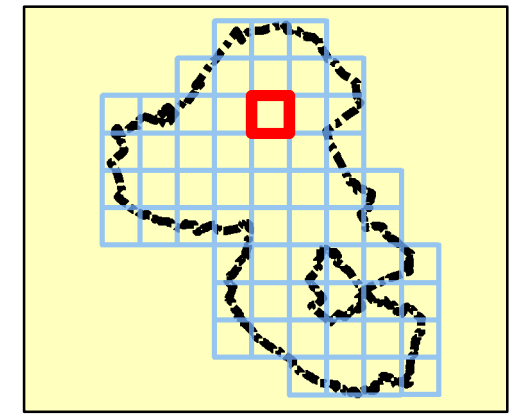
The climate change map shows the potential impacts that climate change may have on river flows and, subsequently, on flood events.

Where models exist in the study area, the 2080 climate change allowances have been applied to the 1 in 100 year flows for the defended scenario.

Central: 25%  
 Higher Central: 35%  
 Upper End: 65%

Developers should assess the flood risk implications of climate change to development as part of a detailed Flood Risk Assessment.

**Key Plan**



**Legend**

- Council boundary
- 1 in 100 year defended scenario
- 1 in 100-year climate change (2080s)**
- Central
- Higher Central
- Upper End



REF	Date	Comments
A	Jan 2017	Draft
B	Feb 2017	Final
C		

Reproduced from Ordnance Survey mapping with the permission of Ordnance Survey on behalf of the Controller of Her Majesty's Stationary Office. © Crown copyright and database rights 2017.

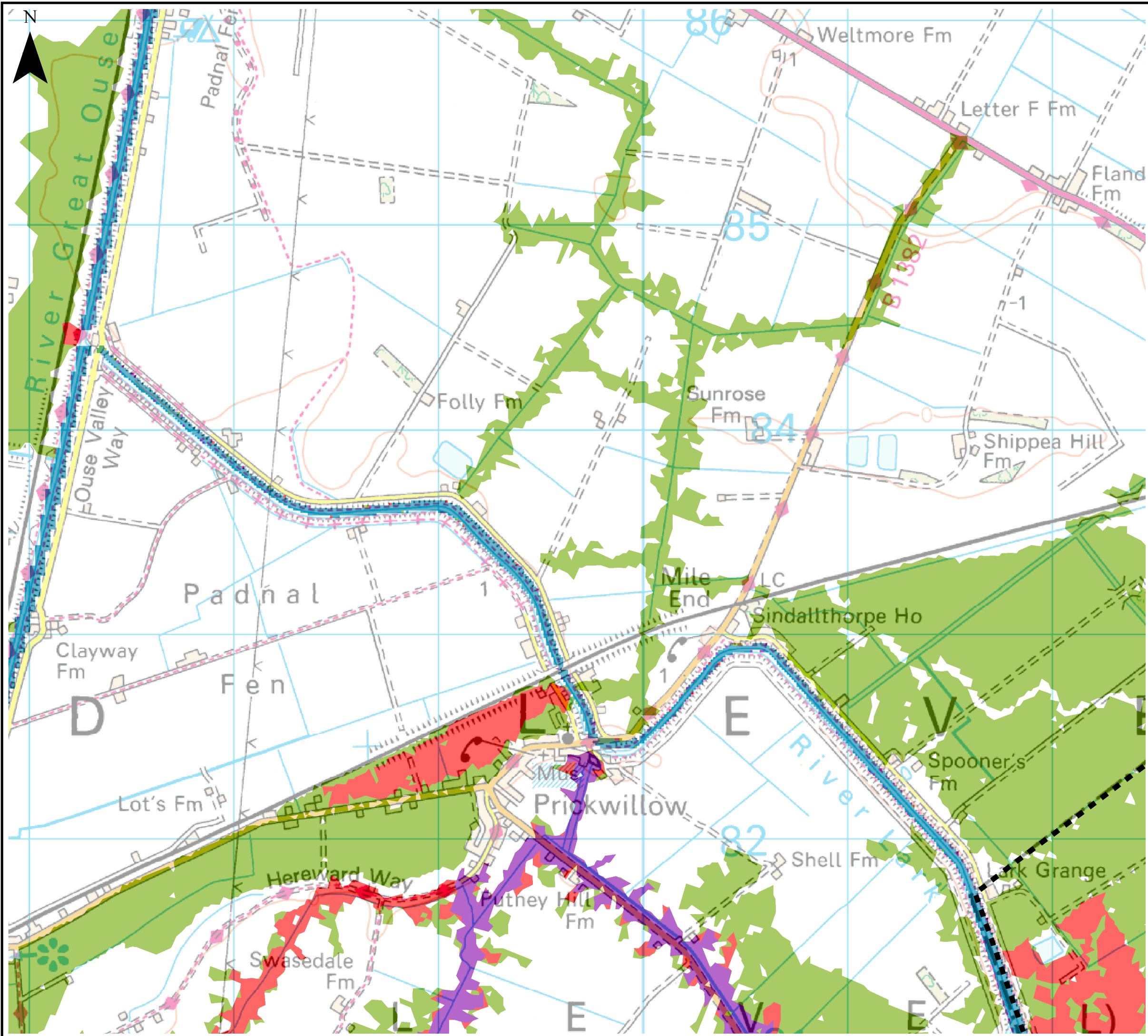
**EAST CAMBRIDGESHIRE DISTRICT COUNCIL**  
**APPENDIX C**  
**CLIMATE CHANGE MAPS**

Index Number: ECDC\_13

This document is the property of Jeremy Benn Associates Ltd. It shall not be reproduced in whole or in part, nor disclosed to a third party, without the permission of Jeremy Benn Associates Ltd.







**Notes**

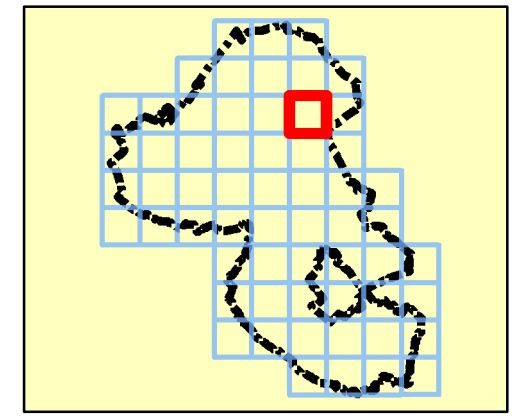
The climate change map shows the potential impacts that climate change may have on river flows and, subsequently, on flood events.

Where models exist in the study area, the 2080 climate change allowances have been applied to the 1 in 100 year flows for the defended scenario.

Central: 25%  
Higher Central: 35%  
Upper End: 65%

Developers should assess the flood risk implications of climate change to development as part of a detailed Flood Risk Assessment.

**Key Plan**



**Legend**

- Council boundary
- 1 in 100 year defended scenario
- 1 in 100-year climate change (2080s)**
- Central
- Higher Central
- Upper End



REF	Date	Comments
A	Jan 2017	Draft
B	Feb 2017	Final
C		

Reproduced from Ordnance Survey mapping with the permission of Ordnance Survey on behalf of the Controller of Her Majesty's Stationary Office. © Crown copyright and database rights 2017.

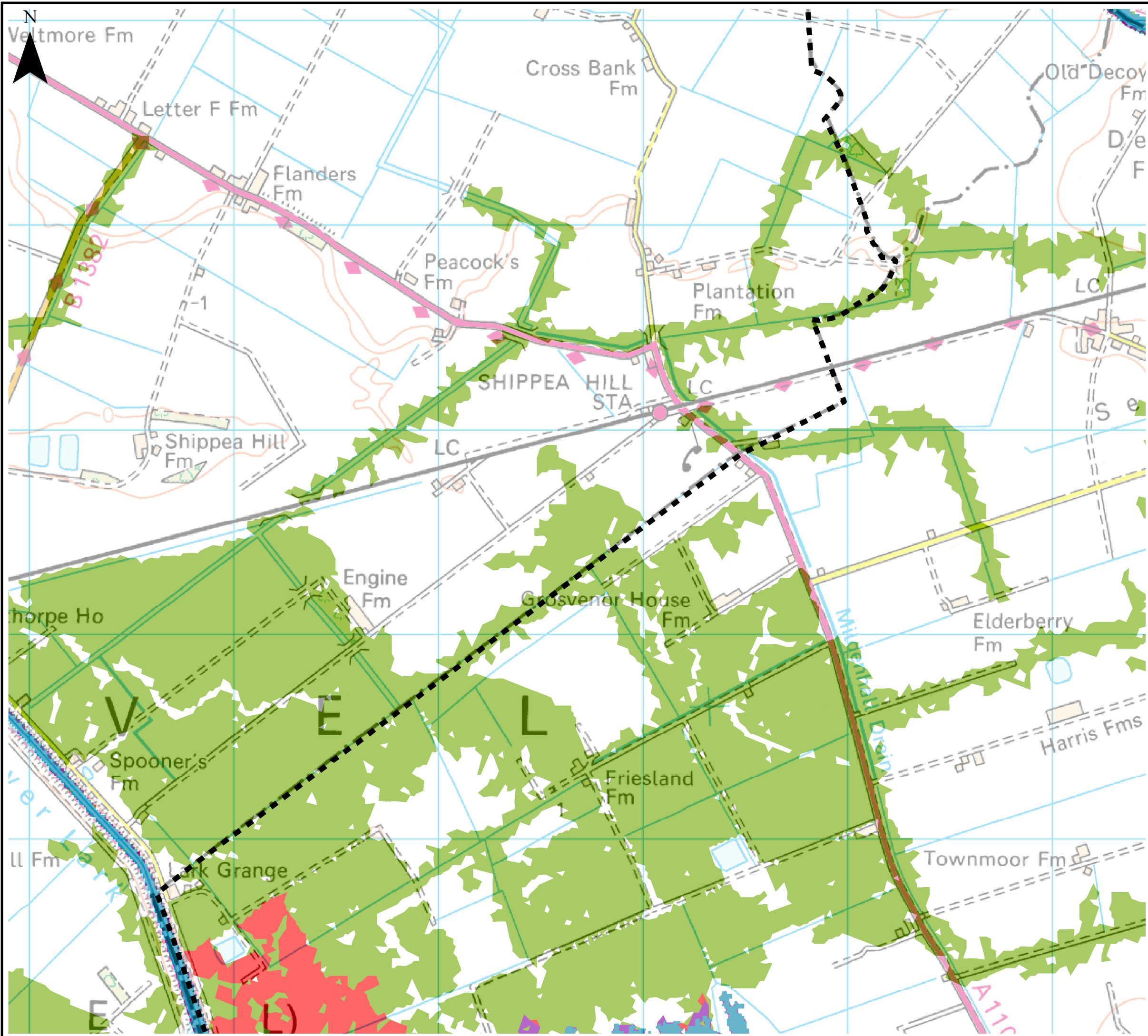
**EAST CAMBRIDGESHIRE DISTRICT COUNCIL**  
**APPENDIX C**  
**CLIMATE CHANGE MAPS**

Index Number: ECDC\_14

This document is the property of Jeremy Benn Associates Ltd. It shall not be reproduced in whole or in part, nor disclosed to a third party, without the permission of Jeremy Benn Associates Ltd.







**Notes**

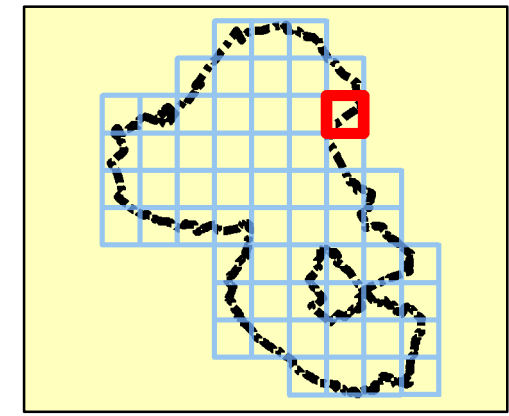
The climate change map shows the potential impacts that climate change may have on river flows and, subsequently, on flood events.

Where models exist in the study area, the 2080 climate change allowances have been applied to the 1 in 100 year flows for the defended scenario.






Central: 25%  
Higher Central: 35%  
Upper End: 65%

Developers should assess the flood risk implications of climate change to development as part of a detailed Flood Risk Assessment.

**Key Plan**



**Legend**

-  Council boundary
-  1 in 100 year defended scenario
- 1 in 100-year climate change (2080s)**
-  Central
-  Higher Central
-  Upper End



REF	Date	Comments
A	Jan 2017	Draft
B	Feb 2017	Final
C		

Reproduced from Ordnance Survey mapping with the permission of Ordnance Survey on behalf of the Controller of Her Majesty's Stationary Office. © Crown copyright and database rights 2017.

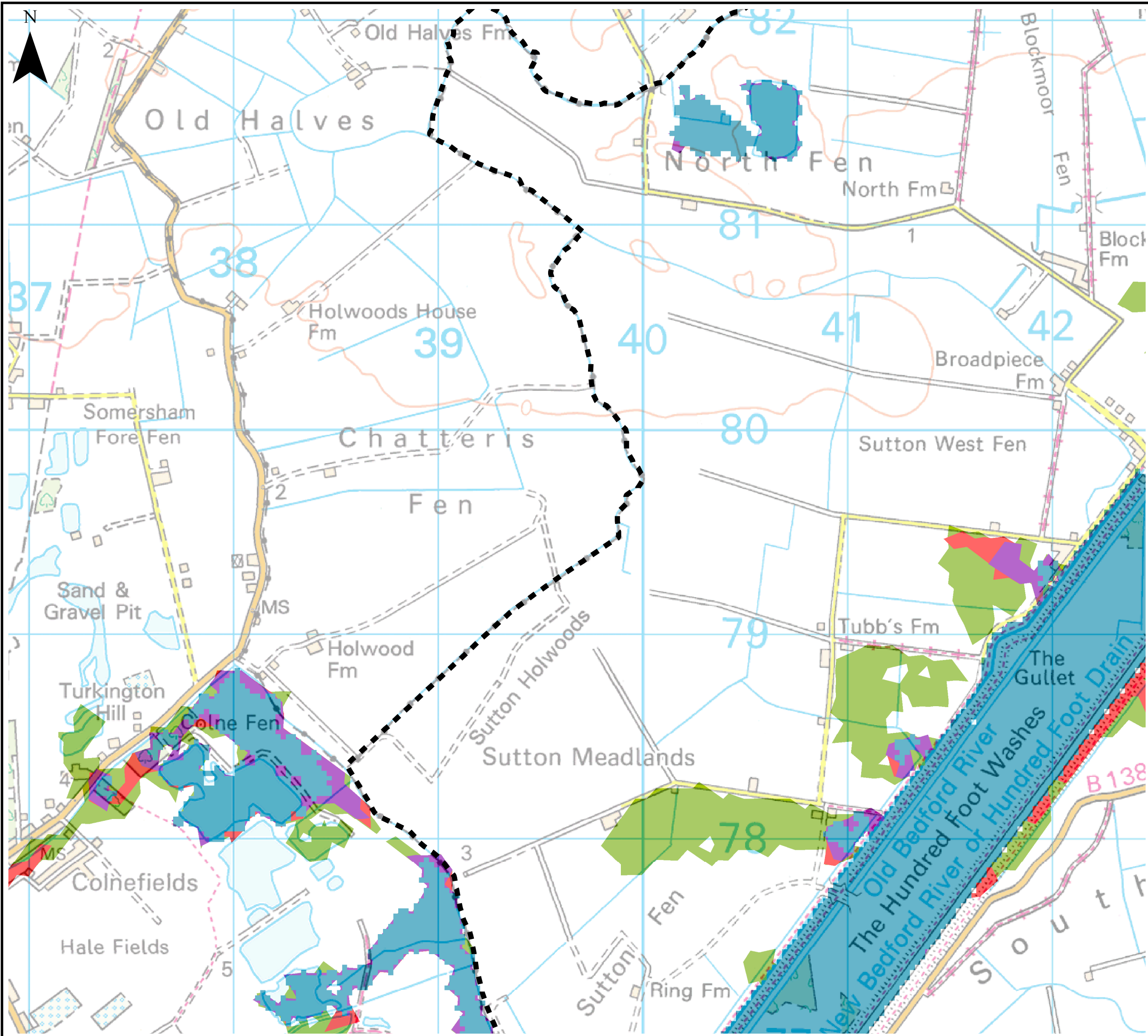
**EAST CAMBRIDGESHIRE DISTRICT COUNCIL**  
APPENDIX C  
CLIMATE CHANGE MAPS

Index Number: ECDC\_15

This document is the property of Jeremy Benn Associates Ltd. It shall not be reproduced in whole or in part, nor disclosed to a third party, without the permission of Jeremy Benn Associates Ltd.







**Notes**

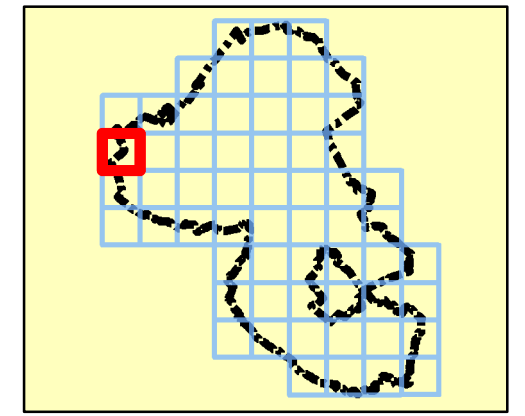
The climate change map shows the potential impacts that climate change may have on river flows and, subsequently, on flood events.

Where models exist in the study area, the 2080 climate change allowances have been applied to the 1 in 100 year flows for the defended scenario.

Central: 25%  
Higher Central: 35%  
Upper End: 65%

Developers should assess the flood risk implications of climate change to development as part of a detailed Flood Risk Assessment.

**Key Plan**



**Legend**

- Council boundary
- 1 in 100 year defended scenario
- 1 in 100-year climate change (2080s)**
- Central
- Higher Central
- Upper End



REF	Date	Comments
A	Jan 2017	Draft
B	Feb 2017	Final
C		

Reproduced from Ordnance Survey mapping with the permission of Ordnance Survey on behalf of the Controller of Her Majesty's Stationary Office. © Crown copyright and database rights 2017.

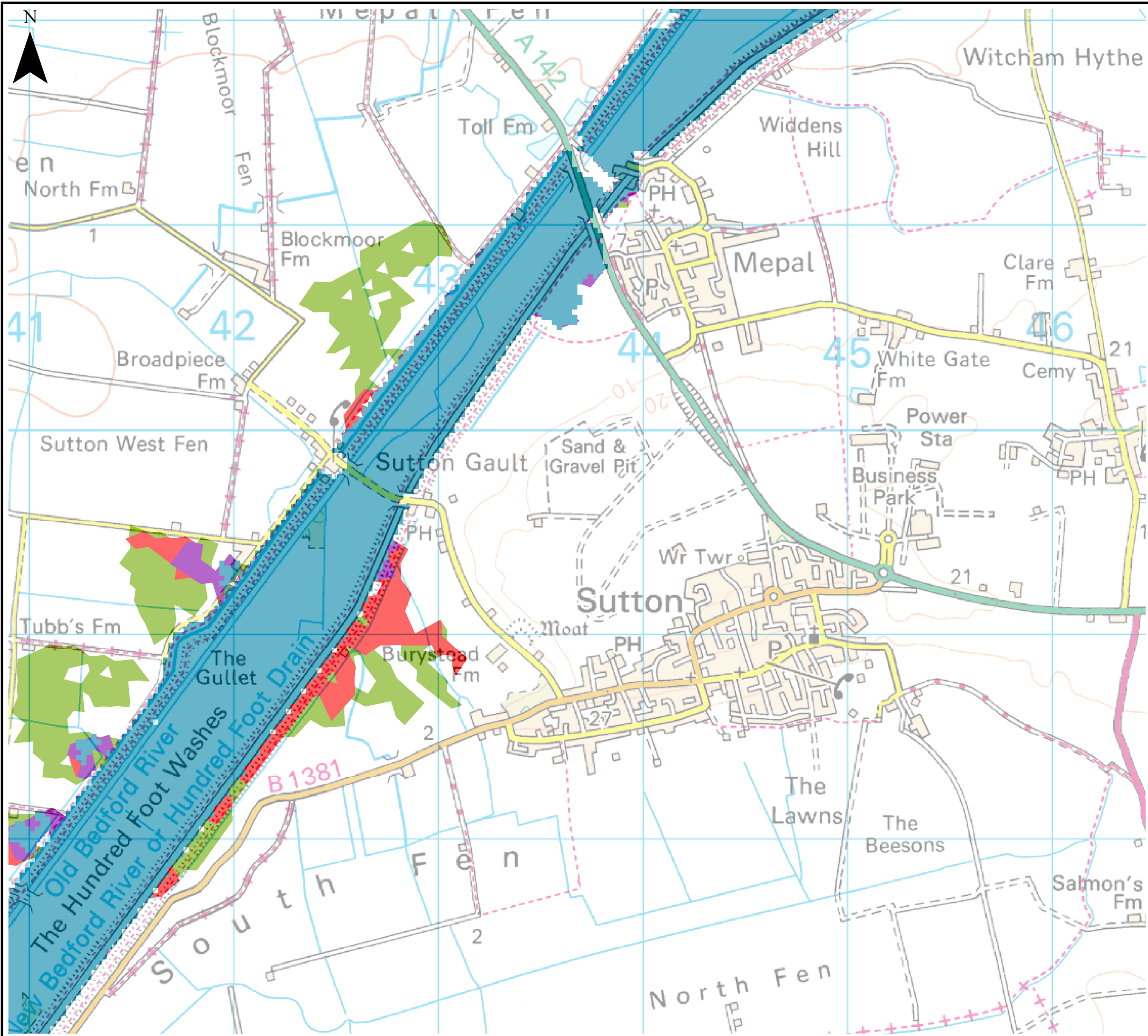
**EAST CAMBRIDGESHIRE DISTRICT COUNCIL**  
APPENDIX C  
CLIMATE CHANGE MAPS

Index Number: ECDC\_16

This document is the property of Jeremy Benn Associates Ltd. It shall not be reproduced in whole or in part, nor disclosed to a third party, without the permission of Jeremy Benn Associates Ltd.







**Notes**

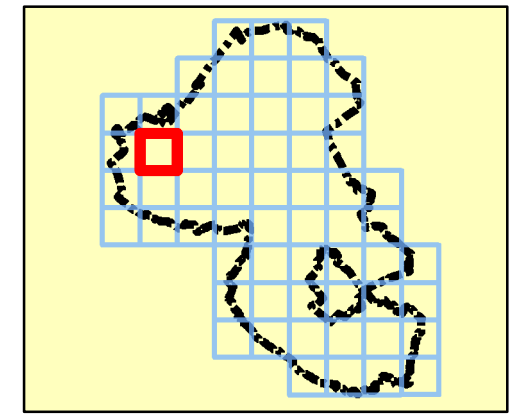
The climate change map shows the potential impacts that climate change may have on river flows and, subsequently, on flood events.

Where models exist in the study area, the 2080 climate change allowances have been applied to the 1 in 100 year flows for the defended scenario.

Central: 25%  
Higher Central: 35%  
Upper End: 65%

Developers should assess the flood risk implications of climate change to development as part of a detailed Flood Risk Assessment.

**Key Plan**



**Legend**

- Council boundary
- 1 in 100 year defended scenario
- 1 in 100-year climate change (2080s)**
- Central
- Higher Central
- Upper End



REF	Date	Comments
A	Jan 2017	Draft
B	Feb 2017	Final
C		

Reproduced from Ordnance Survey mapping with the permission of Ordnance Survey on behalf of the Controller of Her Majesty's Stationary Office. © Crown copyright and database rights 2017.

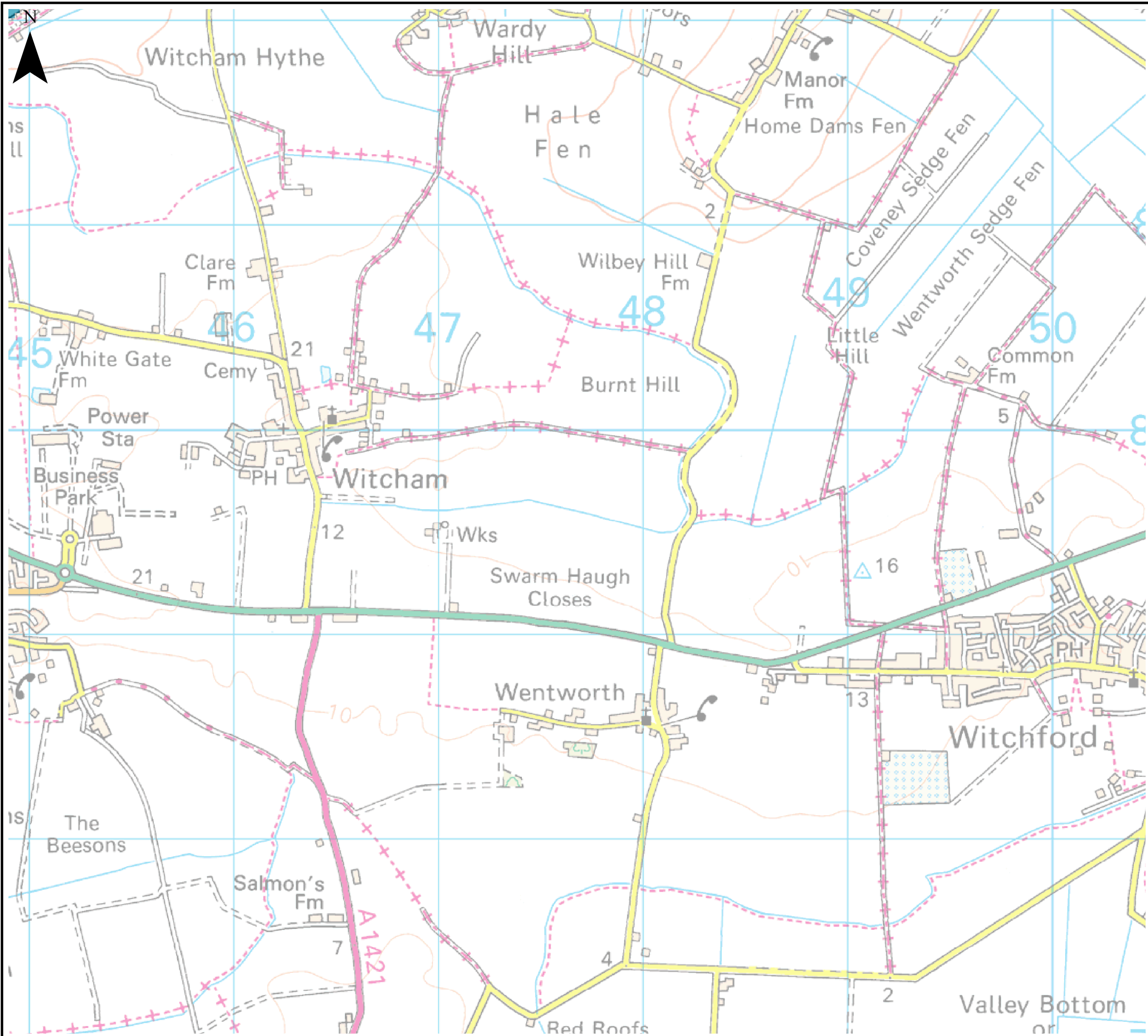
**EAST CAMBRIDGESHIRE DISTRICT COUNCIL**  
APPENDIX C  
CLIMATE CHANGE MAPS

Index Number: ECDC\_17

This document is the property of Jeremy Benn Associates Ltd. It shall not be reproduced in whole or in part, nor disclosed to a third party, without the permission of Jeremy Benn Associates Ltd.







**Notes**

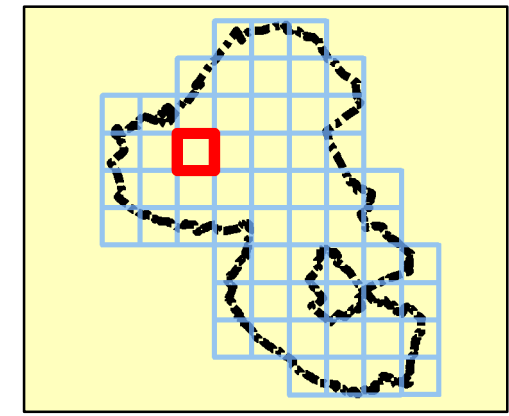
The climate change map shows the potential impacts that climate change may have on river flows and, subsequently, on flood events.

Where models exist in the study area, the 2080 climate change allowances have been applied to the 1 in 100 year flows for the defended scenario.

Central: 25%  
Higher Central: 35%  
Upper End: 65%

Developers should assess the flood risk implications of climate change to development as part of a detailed Flood Risk Assessment.

**Key Plan**



**Legend**

- Council boundary
- 1 in 100 year defended scenario
- 1 in 100-year climate change (2080s)**
- Central
- Higher Central
- Upper End



REF	Date	Comments
A	Jan 2017	Draft
B	Feb 2017	Final
C		

Reproduced from Ordnance Survey mapping with the permission of Ordnance Survey on behalf of the Controller of Her Majesty's Stationary Office. © Crown copyright and database rights 2017.

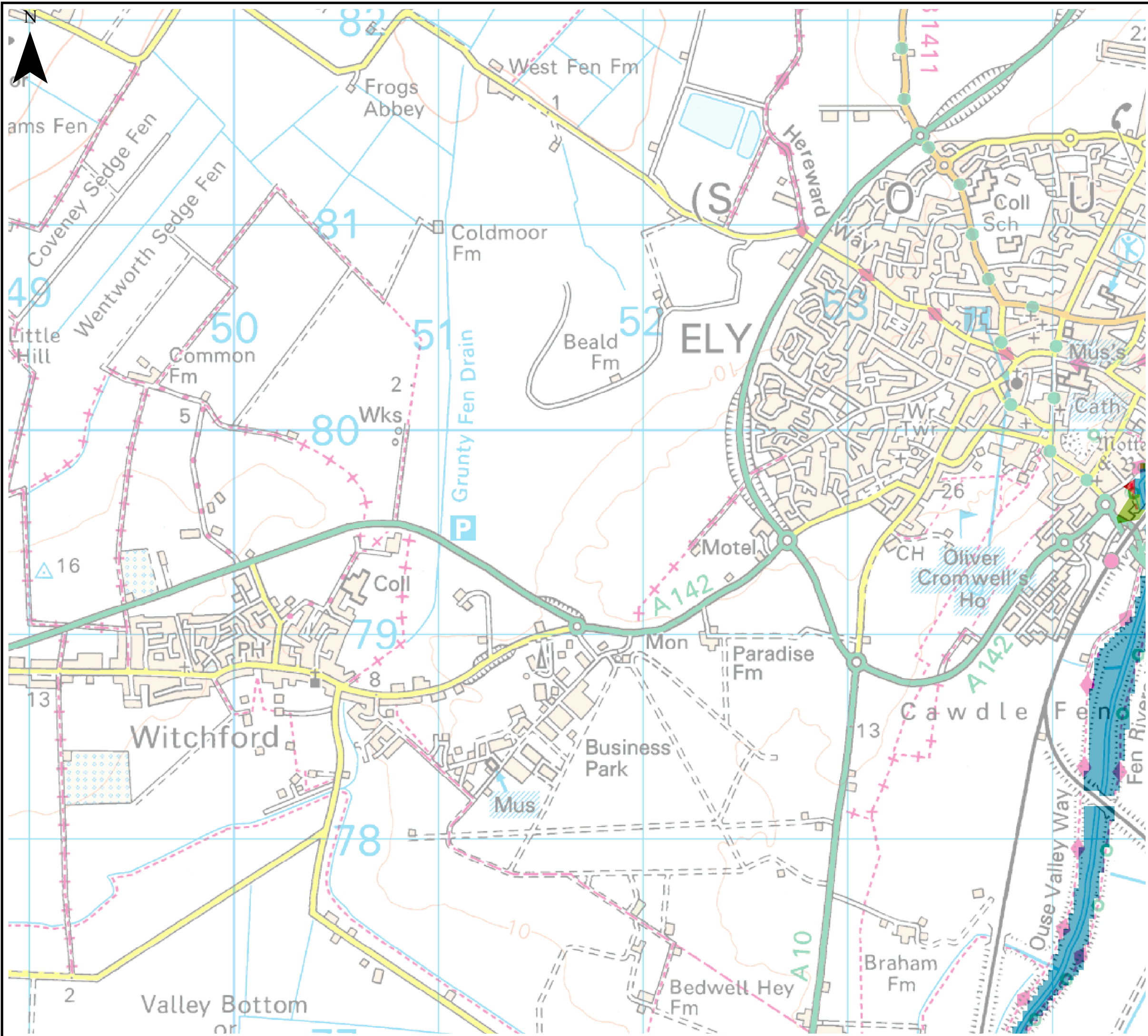
**EAST CAMBRIDGESHIRE DISTRICT COUNCIL**  
**APPENDIX C**  
**CLIMATE CHANGE MAPS**

Index Number: ECDC\_18

This document is the property of Jeremy Benn Associates Ltd. It shall not be reproduced in whole or in part, nor disclosed to a third party, without the permission of Jeremy Benn Associates Ltd.







**Notes**

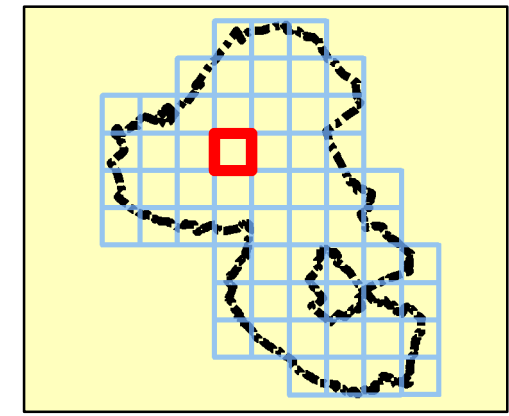
The climate change map shows the potential impacts that climate change may have on river flows and, subsequently, on flood events.

Where models exist in the study area, the 2080 climate change allowances have been applied to the 1 in 100 year flows for the defended scenario.

Central: 25%  
 Higher Central: 35%  
 Upper End: 65%

Developers should assess the flood risk implications of climate change to development as part of a detailed Flood Risk Assessment.

**Key Plan**



**Legend**

- Council boundary
- 1 in 100 year defended scenario
- 1 in 100-year climate change (2080s)**
- Central
- Higher Central
- Upper End



REF	Date	Comments
A	Jan 2017	Draft
B	Feb 2017	Final
C		

Reproduced from Ordnance Survey mapping with the permission of Ordnance Survey on behalf of the Controller of Her Majesty's Stationary Office. © Crown copyright and database rights 2017.

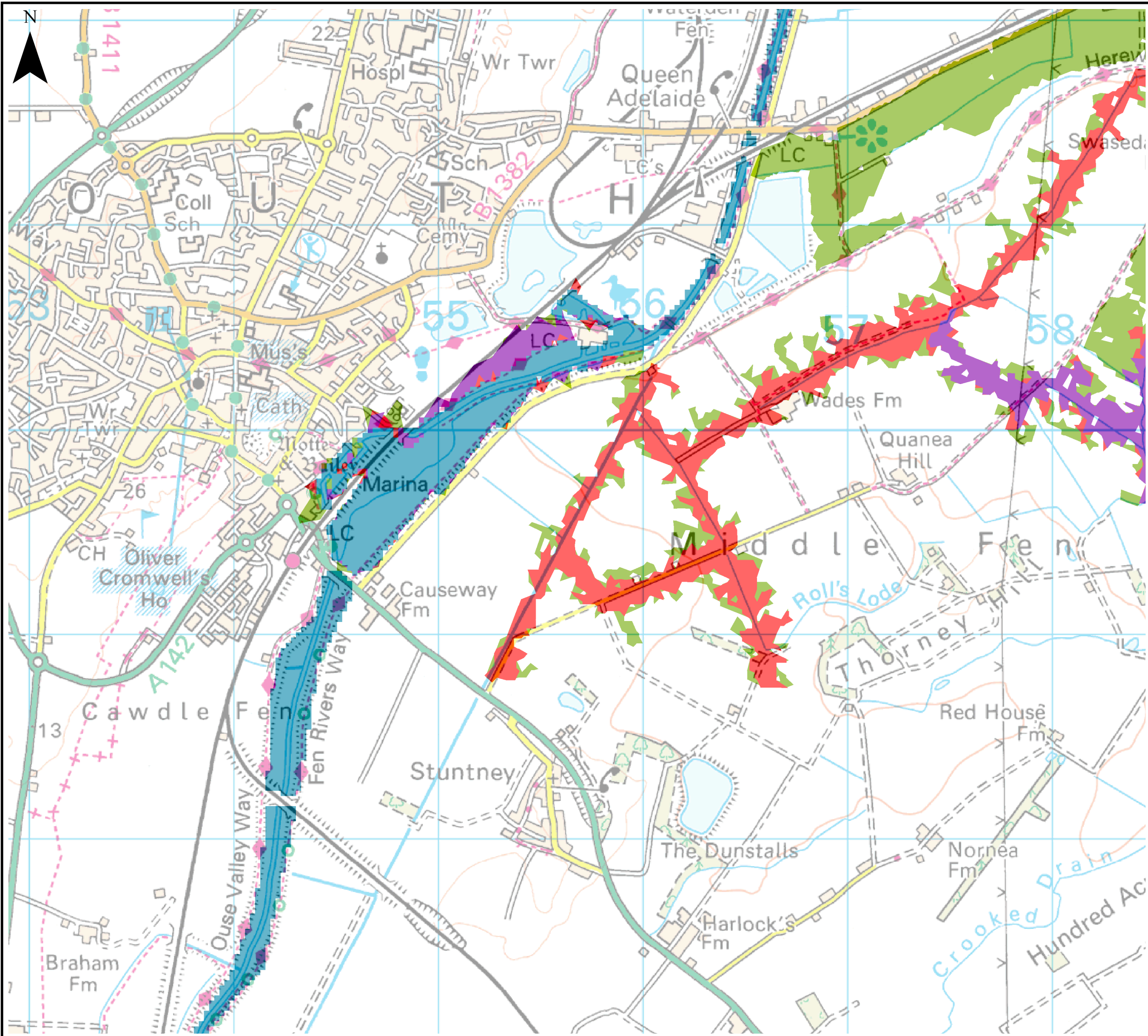
**EAST CAMBRIDGESHIRE DISTRICT COUNCIL**  
 APPENDIX C  
 CLIMATE CHANGE MAPS

Index Number: ECDC\_19

This document is the property of Jeremy Benn Associates Ltd. It shall not be reproduced in whole or in part, nor disclosed to a third party, without the permission of Jeremy Benn Associates Ltd.







**Notes**

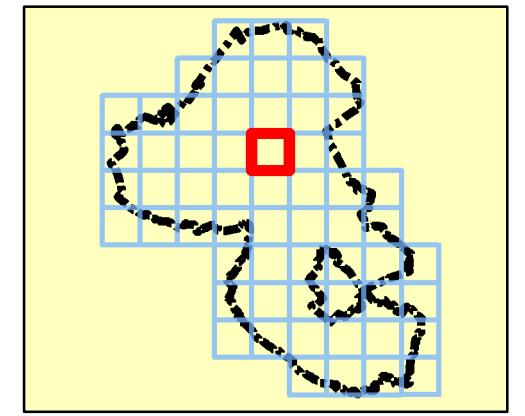
The climate change map shows the potential impacts that climate change may have on river flows and, subsequently, on flood events.

Where models exist in the study area, the 2080 climate change allowances have been applied to the 1 in 100 year flows for the defended scenario.

Central: 25%  
Higher Central: 35%  
Upper End: 65%

Developers should assess the flood risk implications of climate change to development as part of a detailed Flood Risk Assessment.

**Key Plan**



**Legend**

- Council boundary
- 1 in 100 year defended scenario
- 1 in 100-year climate change (2080s)**
- Central
- Higher Central
- Upper End



REF	Date	Comments
A	Jan 2017	Draft
B	Feb 2017	Final
C		

Reproduced from Ordnance Survey mapping with the permission of Ordnance Survey on behalf of the Controller of Her Majesty's Stationary Office. © Crown copyright and database rights 2017.

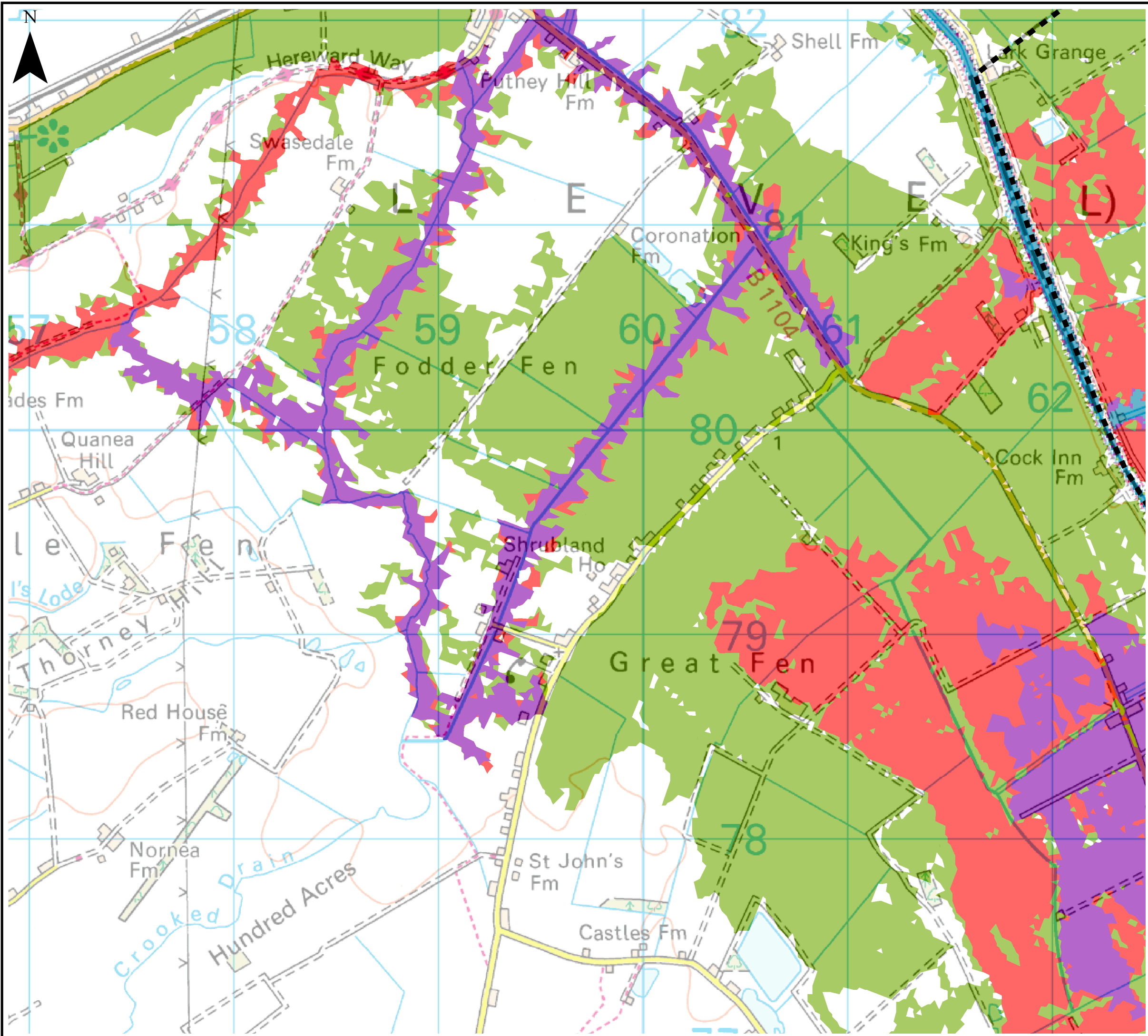
**EAST CAMBRIDGESHIRE DISTRICT COUNCIL**  
**APPENDIX C**  
**CLIMATE CHANGE MAPS**

Index Number: ECDC\_20

This document is the property of Jeremy Benn Associates Ltd. It shall not be reproduced in whole or in part, nor disclosed to a third party, without the permission of Jeremy Benn Associates Ltd.







**Notes**

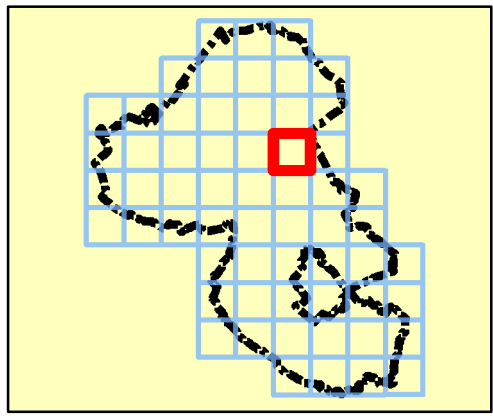
The climate change map shows the potential impacts that climate change may have on river flows and, subsequently, on flood events.

Where models exist in the study area, the 2080 climate change allowances have been applied to the 1 in 100 year flows for the defended scenario.

Central: 25%  
Higher Central: 35%  
Upper End: 65%

Developers should assess the flood risk implications of climate change to development as part of a detailed Flood Risk Assessment.

**Key Plan**



**Legend**

- Council boundary
- 1 in 100 year defended scenario
- 1 in 100-year climate change (2080s)**
- Central
- Higher Central
- Upper End



REF	Date	Comments
A	Jan 2017	Draft
B	Feb 2017	Final
C		

Reproduced from Ordnance Survey mapping with the permission of Ordnance Survey on behalf of the Controller of Her Majesty's Stationary Office. © Crown copyright and database rights 2017.

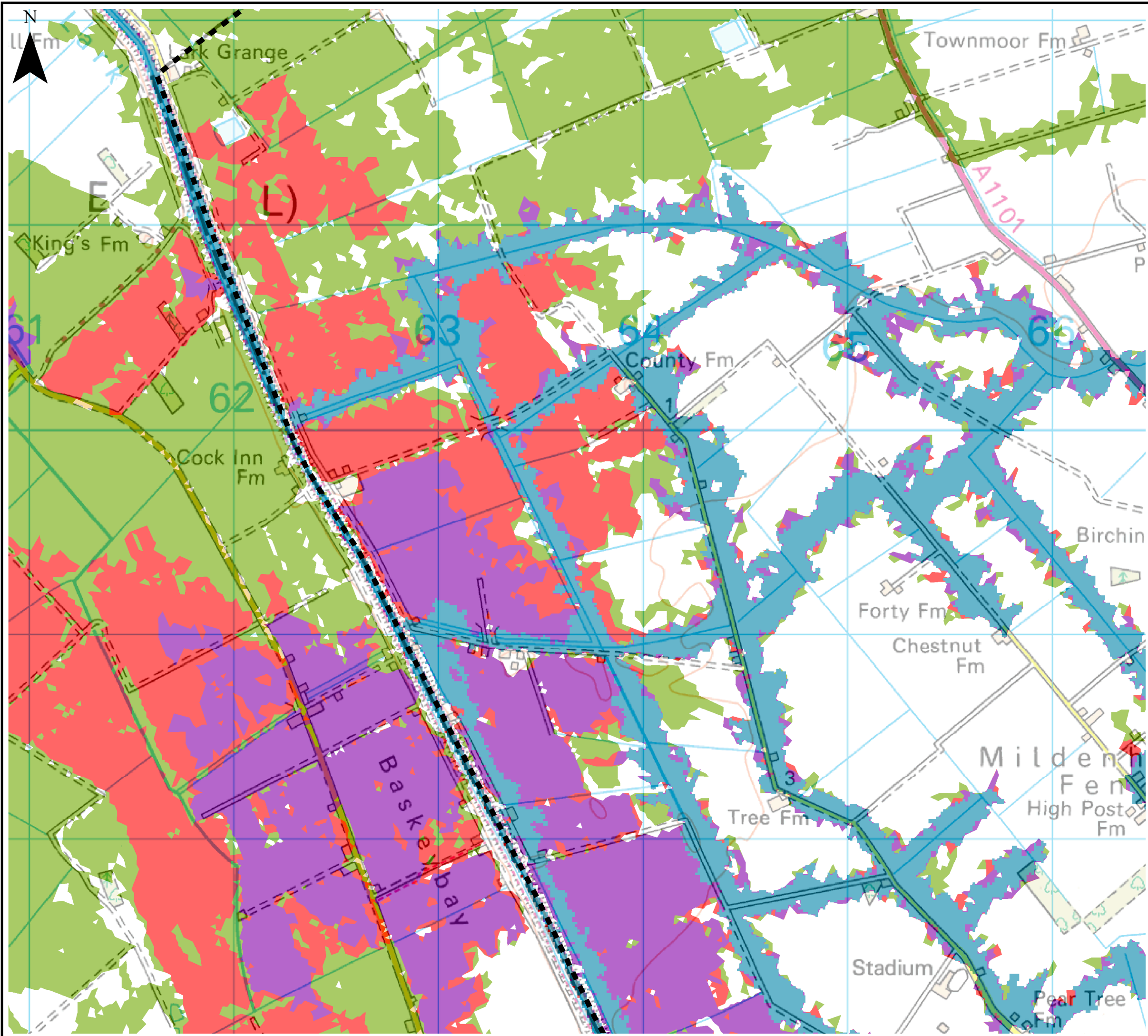
**EAST CAMBRIDGESHIRE DISTRICT COUNCIL**  
**APPENDIX C**  
**CLIMATE CHANGE MAPS**

Index Number: ECDC\_21

This document is the property of Jeremy Benn Associates Ltd. It shall not be reproduced in whole or in part, nor disclosed to a third party, without the permission of Jeremy Benn Associates Ltd.







**Notes**

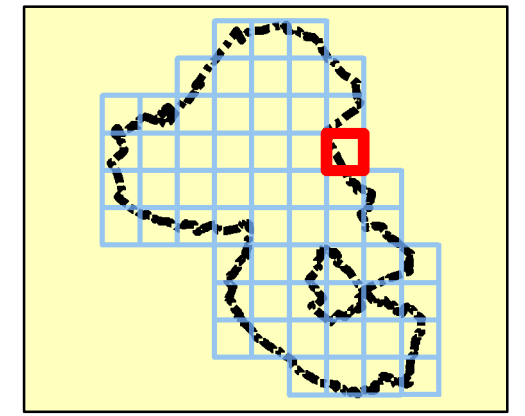
The climate change map shows the potential impacts that climate change may have on river flows and, subsequently, on flood events.

Where models exist in the study area, the 2080 climate change allowances have been applied to the 1 in 100 year flows for the defended scenario.

Central: 25%  
 Higher Central: 35%  
 Upper End: 65%

Developers should assess the flood risk implications of climate change to development as part of a detailed Flood Risk Assessment.

**Key Plan**



**Legend**

- Council boundary
- 1 in 100 year defended scenario
- 1 in 100-year climate change (2080s)**
- Central
- Higher Central
- Upper End



REF	Date	Comments
A	Jan 2017	Draft
B	Feb 2017	Final
C		

Reproduced from Ordnance Survey mapping with the permission of Ordnance Survey on behalf of the Controller of Her Majesty's Stationary Office. © Crown copyright and database rights 2017.

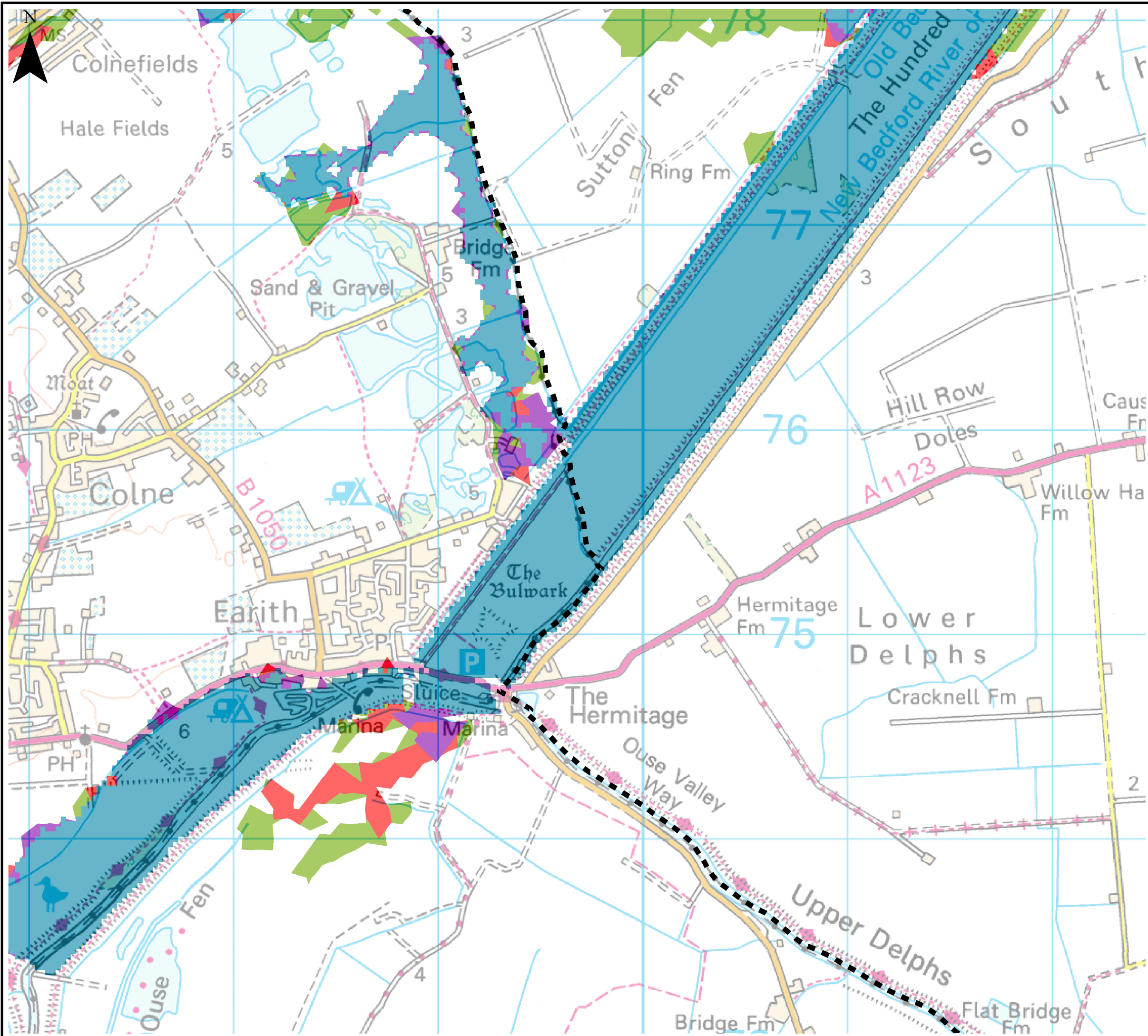
**EAST CAMBRIDGESHIRE DISTRICT COUNCIL**  
 APPENDIX C  
 CLIMATE CHANGE MAPS

Index Number: ECDC\_22

This document is the property of Jeremy Benn Associates Ltd. It shall not be reproduced in whole or in part, nor disclosed to a third party, without the permission of Jeremy Benn Associates Ltd.







**Notes**

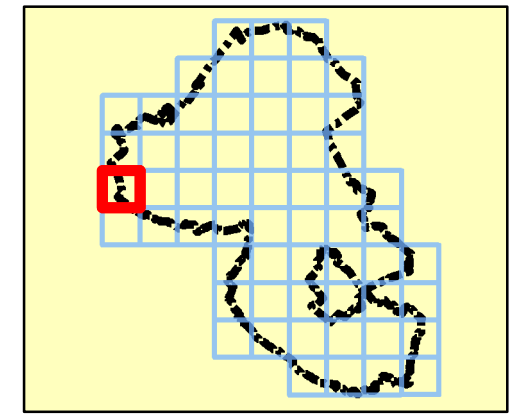
The climate change map shows the potential impacts that climate change may have on river flows and, subsequently, on flood events.

Where models exist in the study area, the 2080 climate change allowances have been applied to the 1 in 100 year flows for the defended scenario.

Central: 25%  
Higher Central: 35%  
Upper End: 65%

Developers should assess the flood risk implications of climate change to development as part of a detailed Flood Risk Assessment.

**Key Plan**



**Legend**

- Council boundary
- 1 in 100 year defended scenario
- 1 in 100-year climate change (2080s)**
- Central
- Higher Central
- Upper End



REF	Date	Comments
A	Jan 2017	Draft
B	Feb 2017	Final
C		

Reproduced from Ordnance Survey mapping with the permission of Ordnance Survey on behalf of the Controller of Her Majesty's Stationary Office. © Crown copyright and database rights 2017.

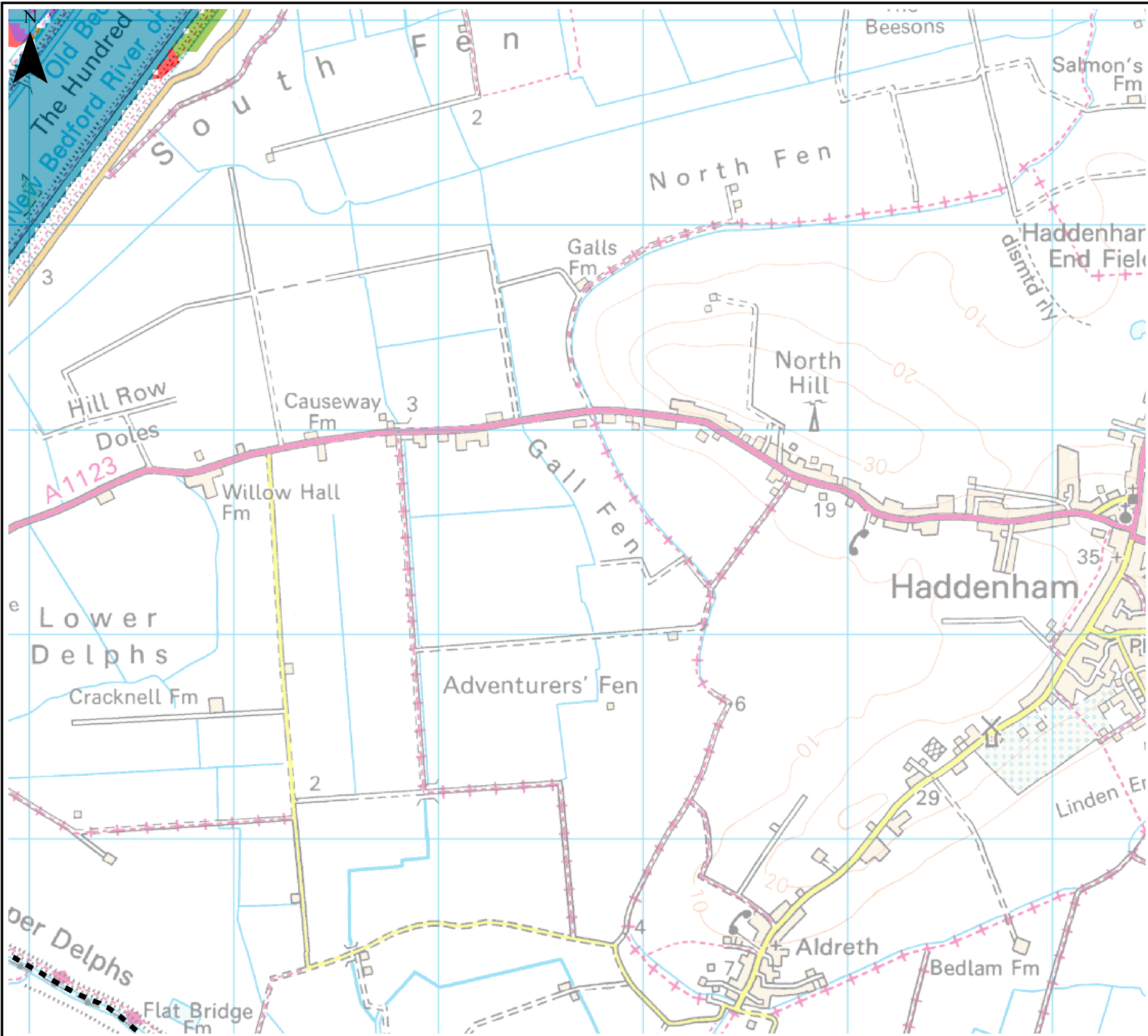
**EAST CAMBRIDGESHIRE DISTRICT COUNCIL**  
**APPENDIX C**  
**CLIMATE CHANGE MAPS**

Index Number: ECDC\_23

This document is the property of Jeremy Benn Associates Ltd. It shall not be reproduced in whole or in part, nor disclosed to a third party, without the permission of Jeremy Benn Associates Ltd.







**Notes**

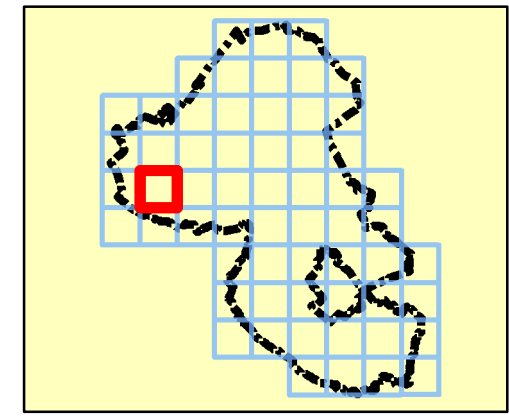
The climate change map shows the potential impacts that climate change may have on river flows and, subsequently, on flood events.

Where models exist in the study area, the 2080 climate change allowances have been applied to the 1 in 100 year flows for the defended scenario.

Central: 25%  
Higher Central: 35%  
Upper End: 65%

Developers should assess the flood risk implications of climate change to development as part of a detailed Flood Risk Assessment.

**Key Plan**



**Legend**

- Council boundary
- 1 in 100 year defended scenario
- 1 in 100-year climate change (2080s)**
- Central
- Higher Central
- Upper End



REF	Date	Comments
A	Jan 2017	Draft
B	Feb 2017	Final
C		

Reproduced from Ordnance Survey mapping with the permission of Ordnance Survey on behalf of the Controller of Her Majesty's Stationary Office. © Crown copyright and database rights 2017.

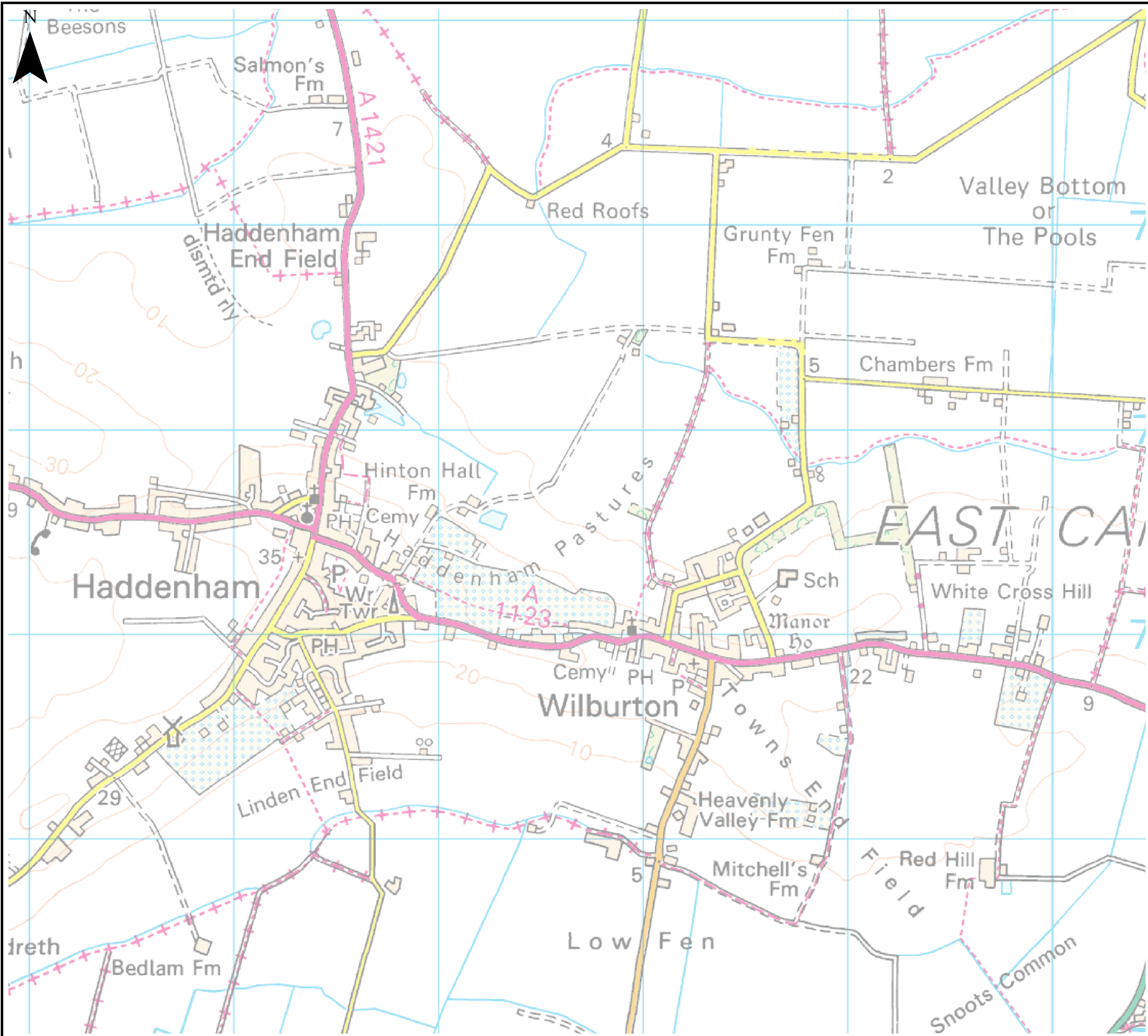
**EAST CAMBRIDGESHIRE DISTRICT COUNCIL**  
**APPENDIX C**  
**CLIMATE CHANGE MAPS**

Index Number: ECDC\_24

This document is the property of Jeremy Benn Associates Ltd. It shall not be reproduced in whole or in part, nor disclosed to a third party, without the permission of Jeremy Benn Associates Ltd.







**Notes**

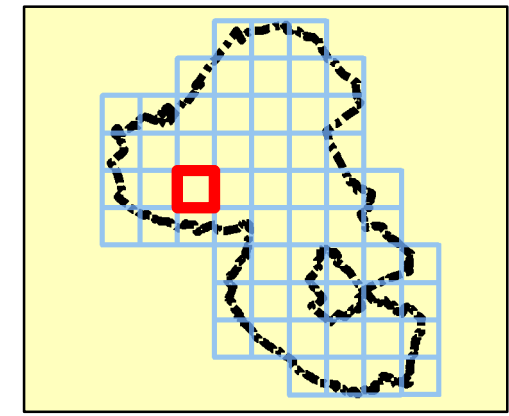
The climate change map shows the potential impacts that climate change may have on river flows and, subsequently, on flood events.

Where models exist in the study area, the 2080 climate change allowances have been applied to the 1 in 100 year flows for the defended scenario.

- Central: 25%
- Higher Central: 35%
- Upper End: 65%

Developers should assess the flood risk implications of climate change to development as part of a detailed Flood Risk Assessment.

**Key Plan**



**Legend**

- Council boundary
- 1 in 100 year defended scenario
- 1 in 100-year climate change (2080s)**
- Central
- Higher Central
- Upper End



REF	Date	Comments
A	Jan 2017	Draft
B	Feb 2017	Final
C		

Reproduced from Ordnance Survey mapping with the permission of Ordnance Survey on behalf of the Controller of Her Majesty's Stationary Office. © Crown copyright and database rights 2017.

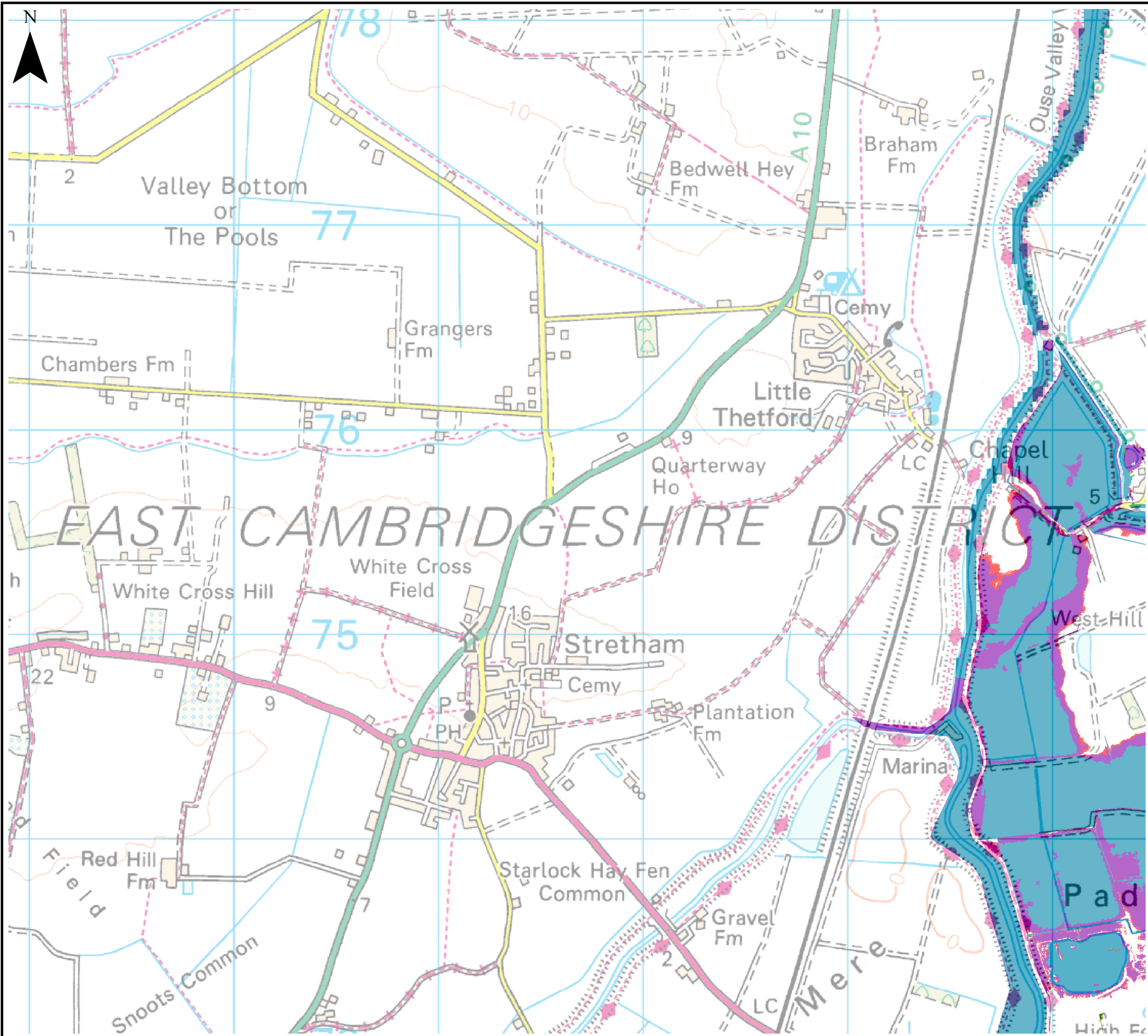
**EAST CAMBRIDGESHIRE DISTRICT COUNCIL**  
APPENDIX C  
CLIMATE CHANGE MAPS

Index Number: ECDC\_25

This document is the property of Jeremy Benn Associates Ltd. It shall not be reproduced in whole or in part, nor disclosed to a third party, without the permission of Jeremy Benn Associates Ltd.







**Notes**

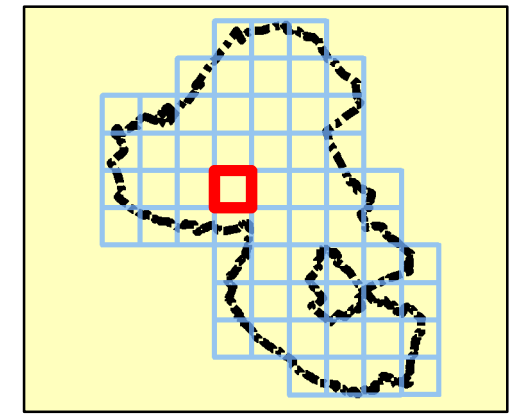
The climate change map shows the potential impacts that climate change may have on river flows and, subsequently, on flood events.

Where models exist in the study area, the 2080 climate change allowances have been applied to the 1 in 100 year flows for the defended scenario.

Central: 25%  
Higher Central: 35%  
Upper End: 65%

Developers should assess the flood risk implications of climate change to development as part of a detailed Flood Risk Assessment.

**Key Plan**



**Legend**

- Council boundary
- 1 in 100 year defended scenario
- 1 in 100-year climate change (2080s)**
- Central
- Higher Central
- Upper End



REF	Date	Comments
A	Jan 2017	Draft
B	Feb 2017	Final
C		

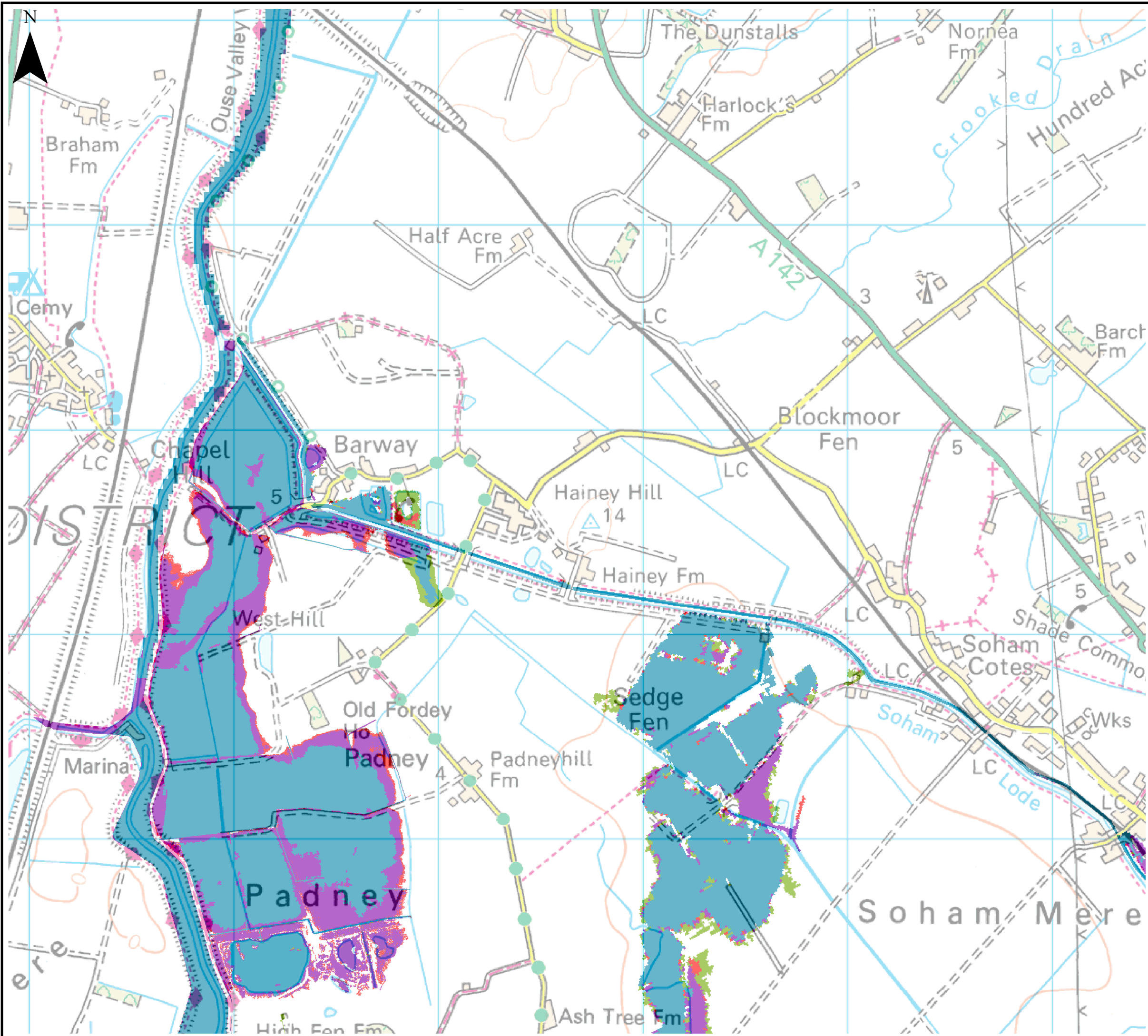
Reproduced from Ordnance Survey mapping with the permission of Ordnance Survey on behalf of the Controller of Her Majesty's Stationary Office. © Crown copyright and database rights 2017.

**EAST CAMBRIDGESHIRE DISTRICT COUNCIL**  
**APPENDIX C**  
**CLIMATE CHANGE MAPS**

Index Number: ECDC\_26

This document is the property of Jeremy Benn Associates Ltd. It shall not be reproduced in whole or in part, nor disclosed to a third party, without the permission of Jeremy Benn Associates Ltd.





**Notes**

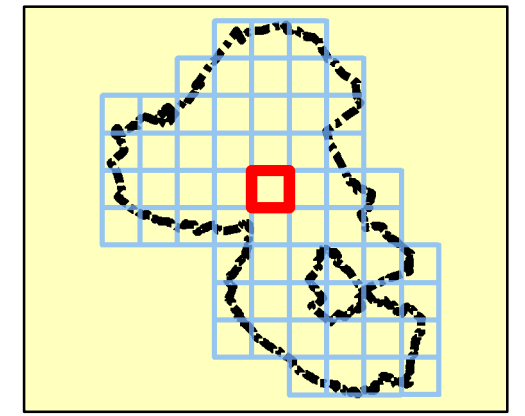
The climate change map shows the potential impacts that climate change may have on river flows and, subsequently, on flood events.

Where models exist in the study area, the 2080 climate change allowances have been applied to the 1 in 100 year flows for the defended scenario.

Central: 25%  
Higher Central: 35%  
Upper End: 65%

Developers should assess the flood risk implications of climate change to development as part of a detailed Flood Risk Assessment.

**Key Plan**



**Legend**

- Council boundary
- 1 in 100 year defended scenario
- 1 in 100-year climate change (2080s)**
- Central
- Higher Central
- Upper End



REF	Date	Comments
A	Jan 2017	Draft
B	Feb 2017	Final
C		

Reproduced from Ordnance Survey mapping with the permission of Ordnance Survey on behalf of the Controller of Her Majesty's Stationary Office. © Crown copyright and database rights 2017.

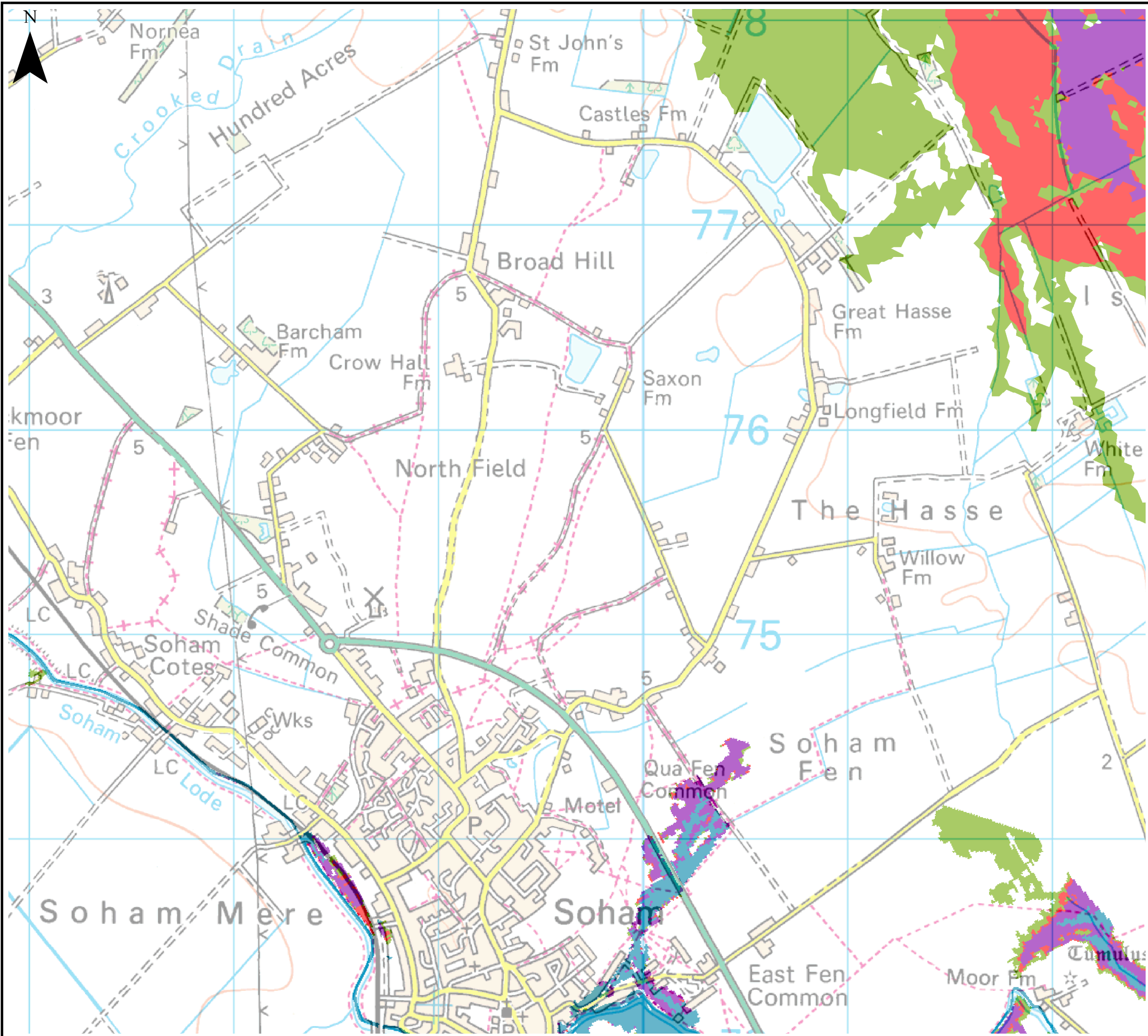
**EAST CAMBRIDGESHIRE DISTRICT COUNCIL**  
APPENDIX C  
CLIMATE CHANGE MAPS

Index Number: ECDC\_27

This document is the property of Jeremy Benn Associates Ltd. It shall not be reproduced in whole or in part, nor disclosed to a third party, without the permission of Jeremy Benn Associates Ltd.







**Notes**

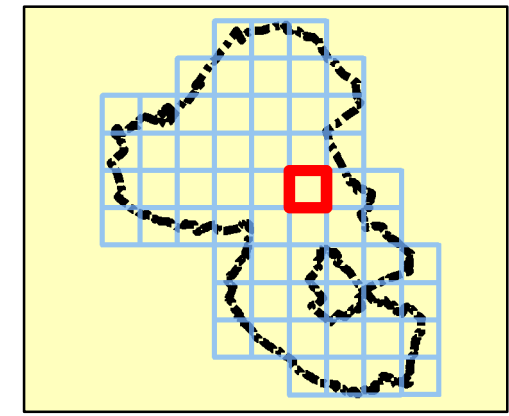
The climate change map shows the potential impacts that climate change may have on river flows and, subsequently, on flood events.

Where models exist in the study area, the 2080 climate change allowances have been applied to the 1 in 100 year flows for the defended scenario.

Central: 25%  
Higher Central: 35%  
Upper End: 65%

Developers should assess the flood risk implications of climate change to development as part of a detailed Flood Risk Assessment.

**Key Plan**



**Legend**

- Council boundary
- 1 in 100 year defended scenario
- 1 in 100-year climate change (2080s)**
- Central
- Higher Central
- Upper End



REF	Date	Comments
A	Jan 2017	Draft
B	Feb 2017	Final
C		

Reproduced from Ordnance Survey mapping with the permission of Ordnance Survey on behalf of the Controller of Her Majesty's Stationary Office. © Crown copyright and database rights 2017.

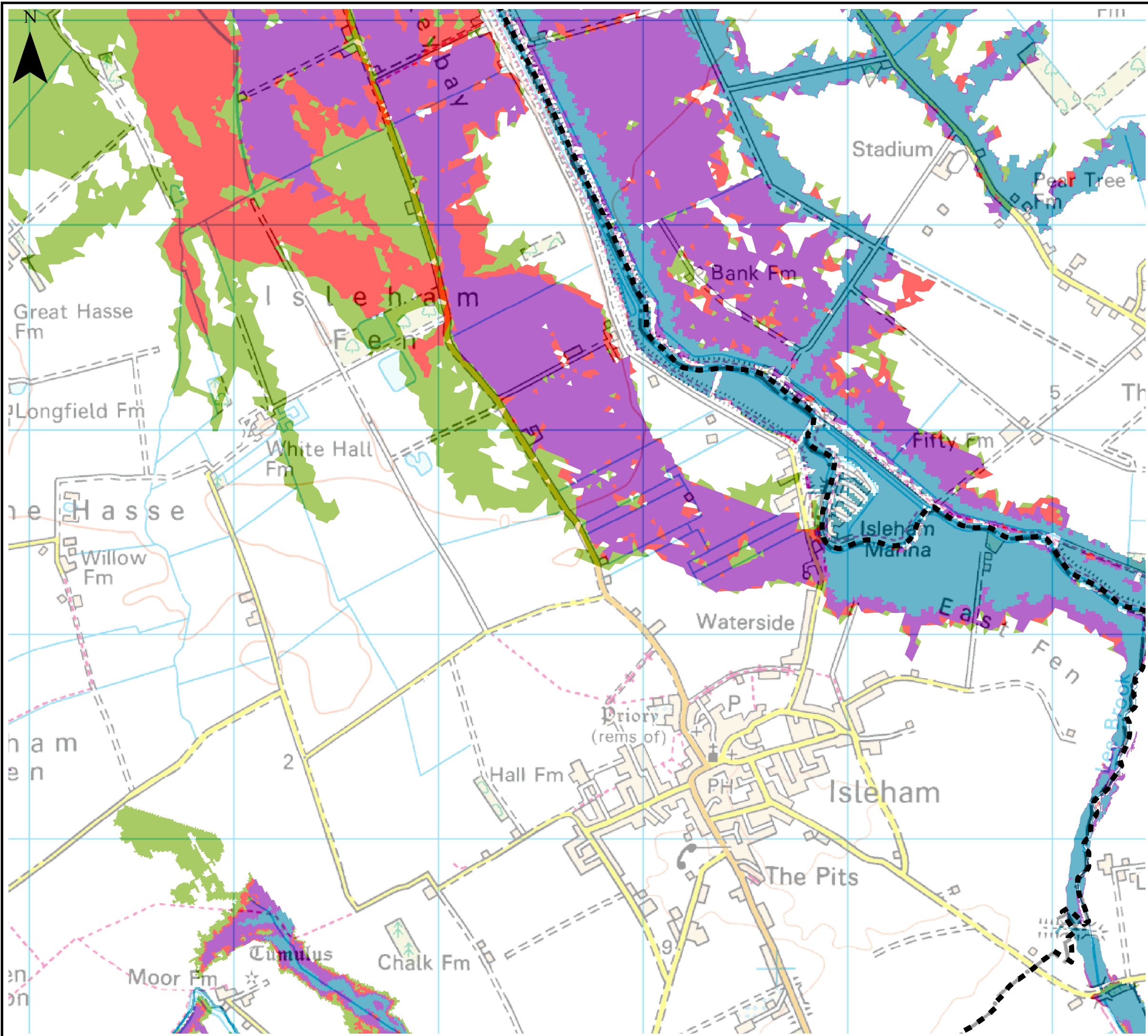
**EAST CAMBRIDGESHIRE DISTRICT COUNCIL**  
APPENDIX C  
CLIMATE CHANGE MAPS

Index Number: ECDC\_28

This document is the property of Jeremy Benn Associates Ltd. It shall not be reproduced in whole or in part, nor disclosed to a third party, without the permission of Jeremy Benn Associates Ltd.







**Notes**

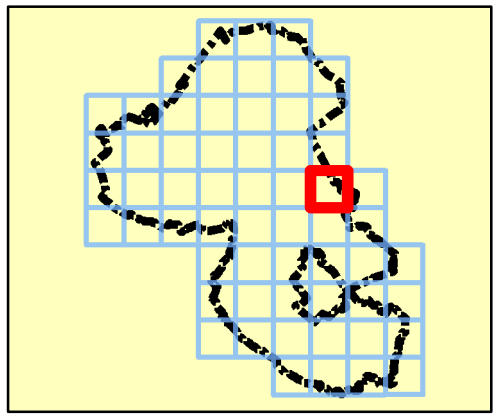
The climate change map shows the potential impacts that climate change may have on river flows and, subsequently, on flood events.

Where models exist in the study area, the 2080 climate change allowances have been applied to the 1 in 100 year flows for the defended scenario.

Central: 25%  
Higher Central: 35%  
Upper End: 65%

Developers should assess the flood risk implications of climate change to development as part of a detailed Flood Risk Assessment.

**Key Plan**



**Legend**

- Council boundary
- 1 in 100 year defended scenario
- 1 in 100-year climate change (2080s)**
- Central
- Higher Central
- Upper End



REF	Date	Comments
A	Jan 2017	Draft
B	Feb 2017	Final
C		

Reproduced from Ordnance Survey mapping with the permission of Ordnance Survey on behalf of the Controller of Her Majesty's Stationary Office. © Crown copyright and database rights 2017.

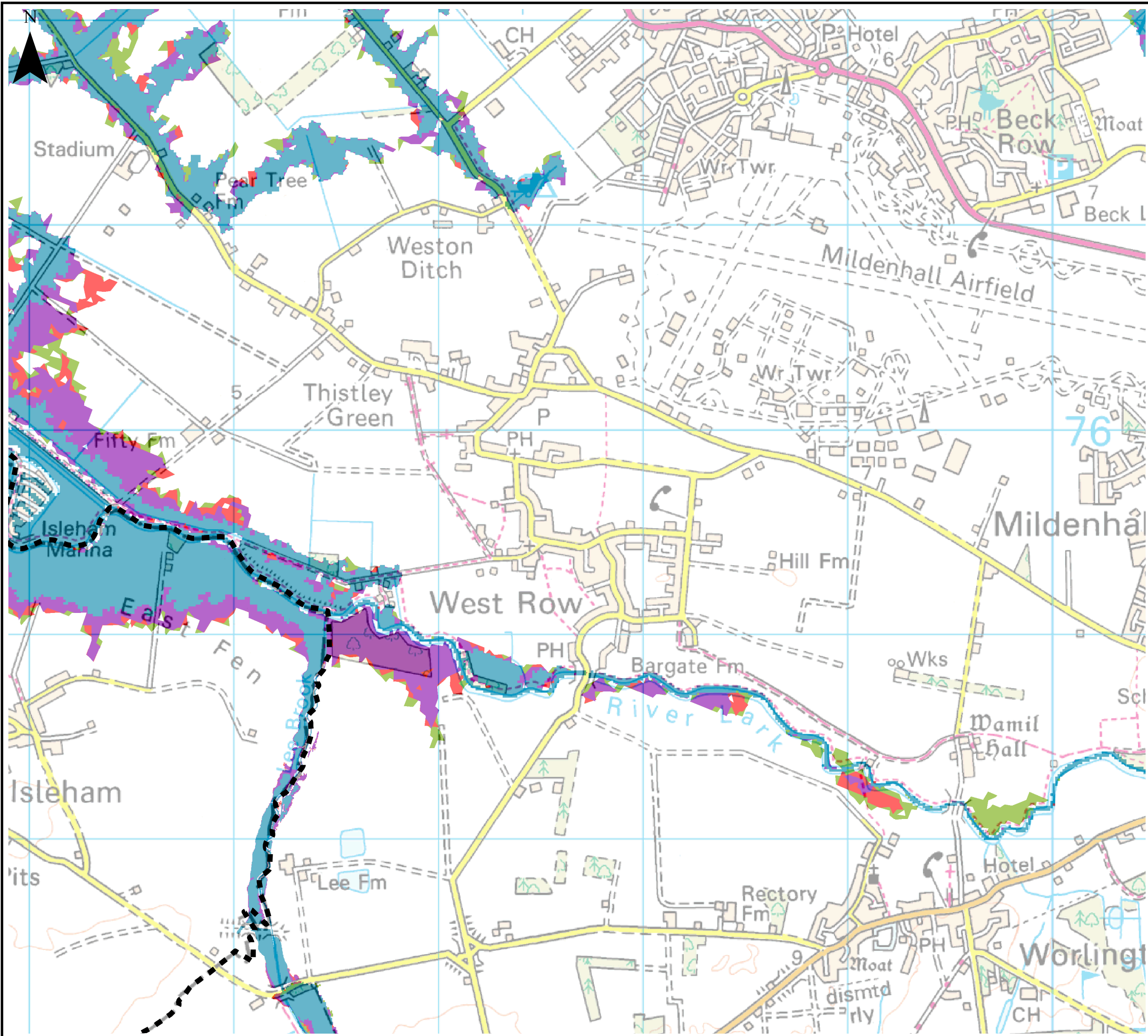
**EAST CAMBRIDGESHIRE DISTRICT COUNCIL**  
APPENDIX C  
CLIMATE CHANGE MAPS

Index Number: ECDC\_29

This document is the property of Jeremy Benn Associates Ltd. It shall not be reproduced in whole or in part, nor disclosed to a third party, without the permission of Jeremy Benn Associates Ltd.







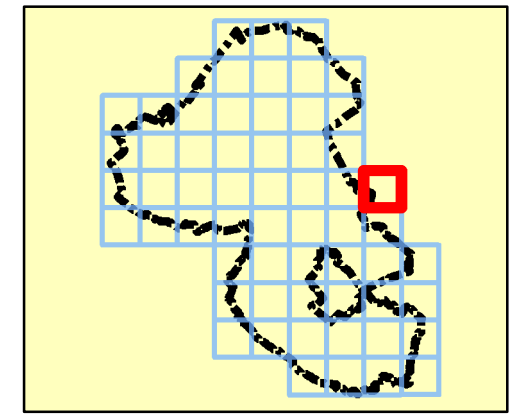
**Notes**

The climate change map shows the potential impacts that climate change may have on river flows and, subsequently, on flood events.

Where models exist in the study area, the 2080 climate change allowances have been applied to the 1 in 100 year flows for the defended scenario.  
 Central: 25%  
 Higher Central: 35%  
 Upper End: 65%

Developers should assess the flood risk implications of climate change to development as part of a detailed Flood Risk Assessment.

**Key Plan**



**Legend**

- Council boundary
- 1 in 100 year defended scenario
- 1 in 100-year climate change (2080s)**
- Central
- Higher Central
- Upper End



REF	Date	Comments
A	Jan 2017	Draft
B	Feb 2017	Final
C		

Reproduced from Ordnance Survey mapping with the permission of Ordnance Survey on behalf of the Controller of Her Majesty's Stationary Office. © Crown copyright and database rights 2017.

**EAST CAMBRIDGESHIRE DISTRICT COUNCIL**  
 APPENDIX C  
 CLIMATE CHANGE MAPS

Index Number: ECDC\_30

This document is the property of Jeremy Benn Associates Ltd. It shall not be reproduced in whole or in part, nor disclosed to a third party, without the permission of Jeremy Benn Associates Ltd.

