












**Policies Map (April 2015)  
Littleport (Insert Map 8.25)  
Key:**

-  Development Envelope
-  Housing allocation
-  Employment allocation
-  Housing led/mixed use
- LIT X Local Plan Policy
-  Town centre boundary
-  Conservation Area
-  Mobile Home Park
-  County Wildlife Site
-  Mineral & Waste Existing Site
-  Waste Consultation Area
-  Water Treatment Works Safeguarding Area

© Crown copyright.  
All rights reserved 100023279 (2015)



East Cambridgeshire  
District Council



Not to scale